

A47 North Tuddenham to Easton Dualling

Scheme Number: TR010038

Volume 2 2.4 Works Plans

APFP Regulations 5(2)(j) and 5(4)

Planning Act 2008

Infrastructure Planning (Applications: Prescribed
Forms and Procedure) Regulations 2009

December 2021

Infrastructure Planning

Planning Act 2008

**The Infrastructure Planning
(Applications: Prescribed Forms and
Procedure) Regulations 2009**

The A47 North Tuddenham to Easton
Development Consent Order 202[x]

WORKS PLANS

Regulation Number:	5(2)(j) and 5(4)
Planning Inspectorate Scheme Reference	TR010038
Application Document Reference	TR010038/APP/2.4
Author:	A47 North Tuddenham to Easton Dualling Project Team, Highways England

Version	Date	Status of Version
Rev.0	March 2021	Application Issue
Rev.1	October 2021	Deadline 3 Issue
Rev.2	December 2021	Deadline 6 Non-Material DCO Change Request

CONTENTS

1	INTRODUCTION.....	1
2	DEADLINE 3 UPDATE	1
3	DEADLINE 6 NON-MATERIAL DCO CHANGE REQUEST UPDATE	2
4	SCHEDULE OF PLANS IN THIS APPLICATION DOCUMENT	2

1 INTRODUCTION

- 1.1.1. These Works Plans (these “Plans”) relate to an application made by Highways England (the “Applicant”) to the Secretary of State of Transport, via the Planning Inspectorate (the “Inspectorate”) under section 37 of the Planning Act 2008 (the “2008 Act”) for a Development Consent Order (DCO). If made, the DCO would grant consent for the A47 North Tuddenham to Easton Scheme (the “Scheme”).
- 1.1.2. The Scheme aims to relieve congestion, reduce journey times, encourage economic growth and improve our customers’ experience along the section of the A47 between North Tuddenham and Easton, west of Norwich, with a new dual carriageway running south of the existing A47 at Hockering and to the north of the existing A47 at Honingham. A detailed description of the Scheme can be found in Chapter 2 ‘The Proposed Scheme’ of the Environmental Statement (ES) (**TR010038/APP/6.1**). These Plans cover the Scheme in its entirety.
- 1.1.3. These Plans comprise part of the suite of application documentation and is included in the application for a DCO in compliance with Regulations 5(2)(j) of the Infrastructure Planning (Applications: Prescribed Forms and Procedure) Regulations 2009 (the “2009 Regulations”), which require:
- (j) *“a work plan showing, in relation to existing features –*
 - i. the proposed location or (for a linear scheme) the proposed route and alignment of the development and works; and*
 - ii. the limits within which the development and works may be carried out and any limits of deviation provided for in the draft order” 5(4) “where a plan comprises three or more separate sheets a key plan must be provided showing the relationship between the different sheets.”*
- 1.1.4. These Plans are also being submitted under Regulation 5(4) of the 2009 Regulations which states:
- 5(4) “where a plan comprises three or more separate sheets a key plan must be provided showing the relationship between the different sheets”.*
- 1.1.5. As these Plans are part of the application documentation, they should be read alongside and are informed by the other application documentation. In particular, the Plans should be read alongside Schedule 1 of the Draft DCO (**TR010038/APP/3.1**) and the Engineering Drawings and Sections (**TR010038/APP/2.7**).

2 DEADLINE 3 UPDATE

- 2.1.1 The Key Plan and drawing sheets 9 and 14 have been updated to reflect the below changes to the Scheme design. The changes to the design and limits of deviation all remain within land allocated for permanent acquisition to deliver the Scheme:
- Alteration of the proposed existing A47 and realigned Taverham Road junction to remove any permanent works within land parcel 14/6a, in response to commitments in RR-006, RR-006 and RR-006 in the Applicant’s Responses to the Relevant Representations (**REP1-013**).

- Illustrate the change between the 3m wide RB1 byway connection to a 2m wide cycle only along the south side of the existing A47, in response to commitments in RR-037.59 in the Applicant's Responses to the Relevant Representations (**REP1-013**).

3 DEADLINE 6 NON-MATERIAL DCO CHANGE REQUEST UPDATE

3.1.1 The Key Plan and drawing sheets 2, 4, 9 and 14 have been updated to reflect the following changes proposed in the Non-Material DCO Changes Request (**TR010038/EXAM/9.26**) submitted to the Examining Authority:

- Relocation of Lyng Road drainage basin access track.
- Alteration to the existing A47 and Mattishall Lane Link Road junction to allow a ghost island.
- Alteration of the existing A47 and Dereham Road junction to allow a ghost island, with associated alteration to the adjacent drainage basin and it's access track.
- Adjusted Berrys Lane highway limit of deviation for the proposed drainage along Berrys Lane, and amended material storage area north of Berry Hall.
- Adjusted highway limit of deviation for Taverham Road drainage basin to support inclusion of a wetland area.

4 SCHEDULE OF PLANS IN THIS APPLICATION DOCUMENT

Document Title	DCO Document Number	Drawing Number	Rev
Works Plan, Regulation 5(4) – Key Plan	TR010038/APP/2.4(A)	HE551489-GTY-LSI-000-DR-CH-32000	C03
Works Plan, Regulation 5(2)(j) Sheet 1 of 23	TR010038/APP/2.4(B)	HE551489-GTY-LSI-000-DR-CH-32001	C01
Works Plan, Regulation 5(2)(j) Sheet 2 of 23	TR010038/APP/2.4(C)	HE551489-GTY-LSI-000-DR-CH-32002	C02
Works Plan, Regulation 5(2)(j) Sheet 3 of 23	TR010038/APP/2.4(D)	HE551489-GTY-LSI-000-DR-CH-32003	C01
Works Plan, Regulation 5(2)(j) Sheet 4 of 23	TR010038/APP/2.4(E)	HE551489-GTY-LSI-000-DR-CH-32004	C02
Works Plan, Regulation 5(2)(j) Sheet 5 of 23	TR010038/APP/2.4(F)	HE551489-GTY-LSI-000-DR-CH-32005	C01
Works Plan, Regulation 5(2)(j) Sheet 6 of 23	TR010038/APP/2.4(G)	HE551489-GTY-LSI-000-DR-CH-32006	C02

Document Title	DCO Document Number	Drawing Number	Rev
Works Plan, Regulation 5(2)(j) Sheet 7 of 23	TR010038/APP/2.4(H)	HE551489-GTY-LSI-000-DR-CH-32007	C01
Works Plan, Regulation 5(2)(j) Sheet 8 of 23	TR010038/APP/2.4(I)	HE551489-GTY-LSI-000-DR-CH-32008	C01
Works Plan, Regulation 5(2)(j) Sheet 9 of 23	TR010038/APP/2.4(J)	HE551489-GTY-LSI-000-DR-CH-32009	C03
Works Plan, Regulation 5(2)(j) Sheet 10 of 23	TR010038/APP/2.4(K)	HE551489-GTY-LSI-000-DR-CH-32010	C01
Works Plan, Regulation 5(2)(j) Sheet 11 of 23	TR010038/APP/2.4(L)	HE551489-GTY-LSI-000-DR-CH-32011	C01
Works Plan, Regulation 5(2)(j) Sheet 12 of 23	TR010038/APP/2.4(M)	HE551489-GTY-LSI-000-DR-CH-32012	C01
Works Plan, Regulation 5(2)(j) Sheet 13 of 23	TR010038/APP/2.4(N)	HE551489-GTY-LSI-000-DR-CH-32013	C01
Works Plan, Regulation 5(2)(j) Sheet 14 of 23	TR010038/APP/2.4(O)	HE551489-GTY-LSI-000-DR-CH-32014	C03
Works Plan, Regulation 5(2)(j) Sheet 15 of 23	TR010038/APP/2.4(P)	HE551489-GTY-LSI-000-DR-CH-32015	C01
Works Plan, Regulation 5(2)(j) Sheet 16 of 23	TR010038/APP/2.4(Q)	HE551489-GTY-LSI-000-DR-CH-32016	C01
Works Plan, Regulation 5(2)(j) Sheet 17 of 23	TR010038/APP/2.4(R)	HE551489-GTY-LSI-000-DR-CH-32017	C03
Works Plan, Regulation 5(2)(j) Sheet 18 of 23	TR010038/APP/2.4(S)	HE551489-GTY-LSI-000-DR-CH-32018	C01
Works Plan, Regulation 5(2)(j) Sheet 19 of 23	TR010038/APP/2.4(T)	HE551489-GTY-LSI-000-DR-CH-32019	C01
Works Plan, Regulation 5(2)(j) Sheet 20 of 23	TR010038/APP/2.4(U)	HE551489-GTY-LSI-000-DR-CH-32020	C01
Works Plan, Regulation 5(2)(j) Sheet 21 of 23	TR010038/APP/2.4(V)	HE551489-GTY-LSI-000-DR-CH-32021	C01
Works Plan, Regulation 5(2)(j) Sheet 22 of 23	TR010038/APP/2.4(W)	HE551489-GTY-LSI-000-DR-CH-32022	C01

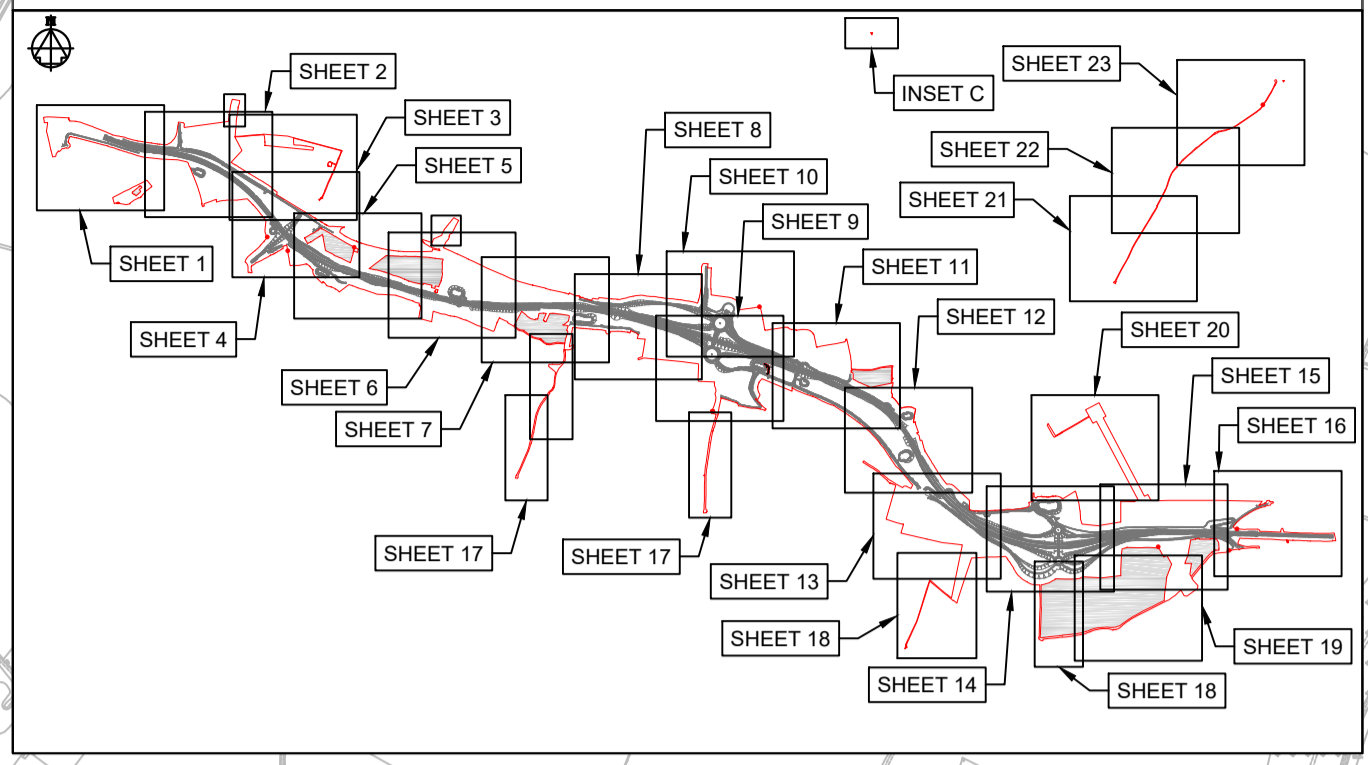
Document Title	DCO Document Number	Drawing Number	Rev
Works Plan, Regulation 5(2)(j) Sheet 23 of 23	TR010038/APP/2.4(X)	HE551489-GTY-LSI-000-DR-CH-32023	C01

This drawing should not be relied on or used in circumstances other than those for which it was originally prepared and for which Sweco UK Ltd was commissioned. Sweco UK Ltd accepts no responsibility for this drawing to any party other than the person by whom it was commissioned. This drawing has been prepared on behalf of Galliford Try by Sweco UK Ltd for the titled project or named part thereof and should not be relied upon or used for any other project without an independent check being carried out as to its suitability and prior written authority of Galliford Try being obtained. Sweco UK Ltd accepts no responsibility or liability for the consequences of this drawing being used for a purpose other than the purposes for which it was commissioned. Any person using or relying on this drawing for such other purpose agrees, and will by such use or reliance be taken to confirm his/her agreement, to indemnify Sweco UK Ltd for all loss or damage resulting therefrom.



KEY PLAN LAYOUT

SCALE: 1 : 50,000



NOTES

Purpose of use
FOR DCO SUBMISSION

Development Consent Order Number / Document
TR010038/APP/2.4(A)

- ALL DIMENSIONS ARE IN METRES UNLESS STATED OTHERWISE.
- THESE PLANS SHOULD BE READ IN CONJUNCTION WITH OTHER PLANS AND DOCUMENTS IN THE DEVELOPMENT CONSENT ORDER, IN PARTICULAR THE BOOK OF REFERENCE.

KEY TO SYMBOLS

- ORDER LIMITS
- AREA NOT INCLUDED IN THE ORDER LIMITS
- SCHEME DESIGN

REV	DATE	REVISION NOTE	ORG	CHKD	APPD
P01	26/11/20	FIRST ISSUE	AKno	JHar	JHar
P02	01/12/20	FIRST ISSUE	DPli	JHar	JHar
P03	26/02/21	DCO SUBMISSION	RO	JHar	MR
P04	10/03/21	DCO SUBMISSION	RO	MR	MR
C01	10/03/21	DCO SUBMISSION	RO	MR	MR
P05	01/10/21	DCO DEADLINE 3		MR	MR
C02	01/10/21	DCO DEADLINE 3		MR	MR
P06	14/12/21	DEADLINE 6 ISSUE	JL	MR	MR
C03	14/12/21	DEADLINE 6 ISSUE	JL	MR	MR

DESIGNER



CONTRACTOR



CLIENT



PROJECT TITLE

A47 NORTH TUDDENHAM TO EASTON DULLING

PROJECT STAGE

PCF STAGE 4

DRAWING TITLE

**WORKS PLANS
REGULATION 5(4)
KEY PLAN**

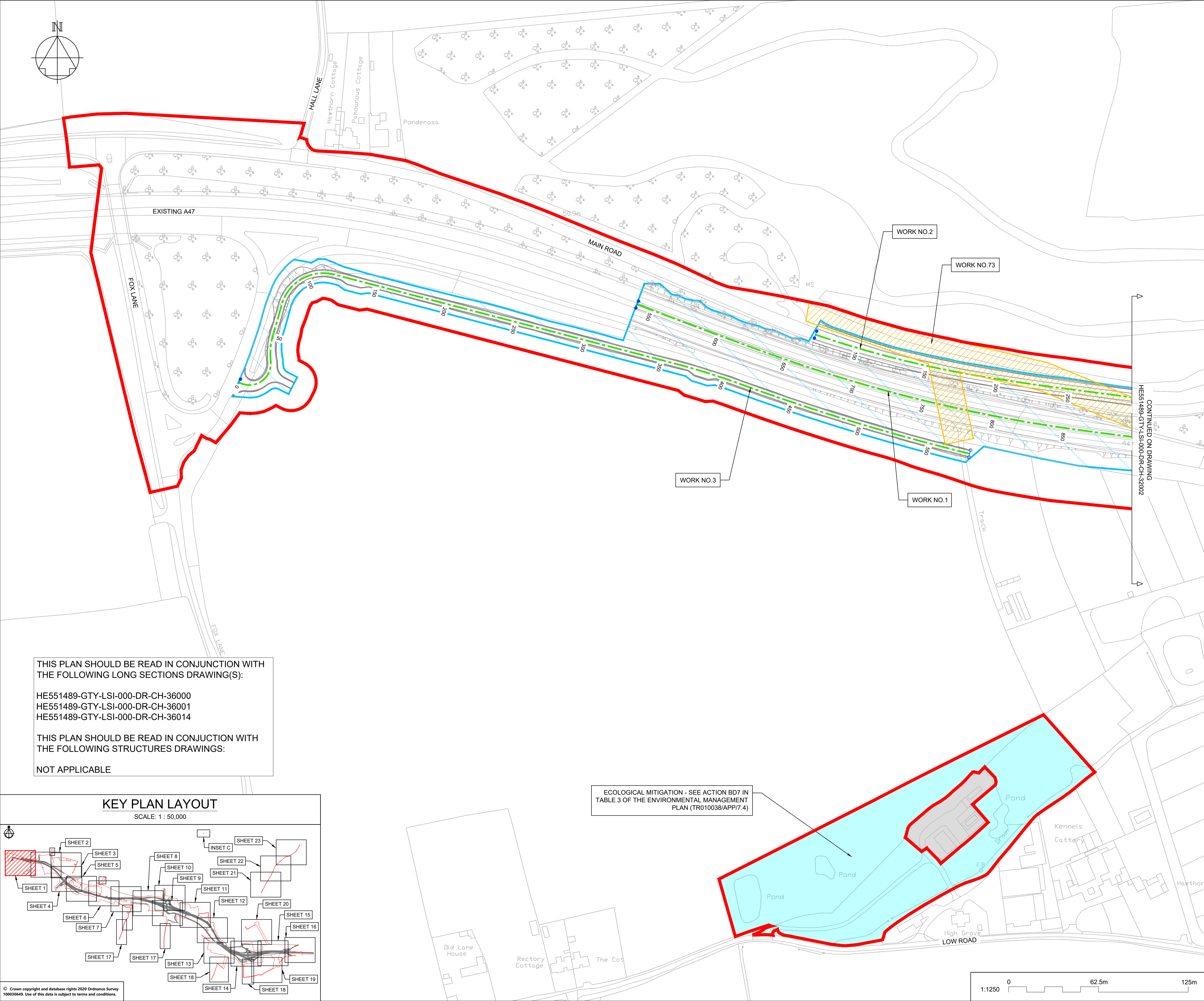
SUITABILITY

AUTHORISED AS STAGE 3 COMPLETED

SHEET SIZE	SCALE	STATUS	REVISION
A1	AS SHOWN	A3	C03

DRAWING NUMBER

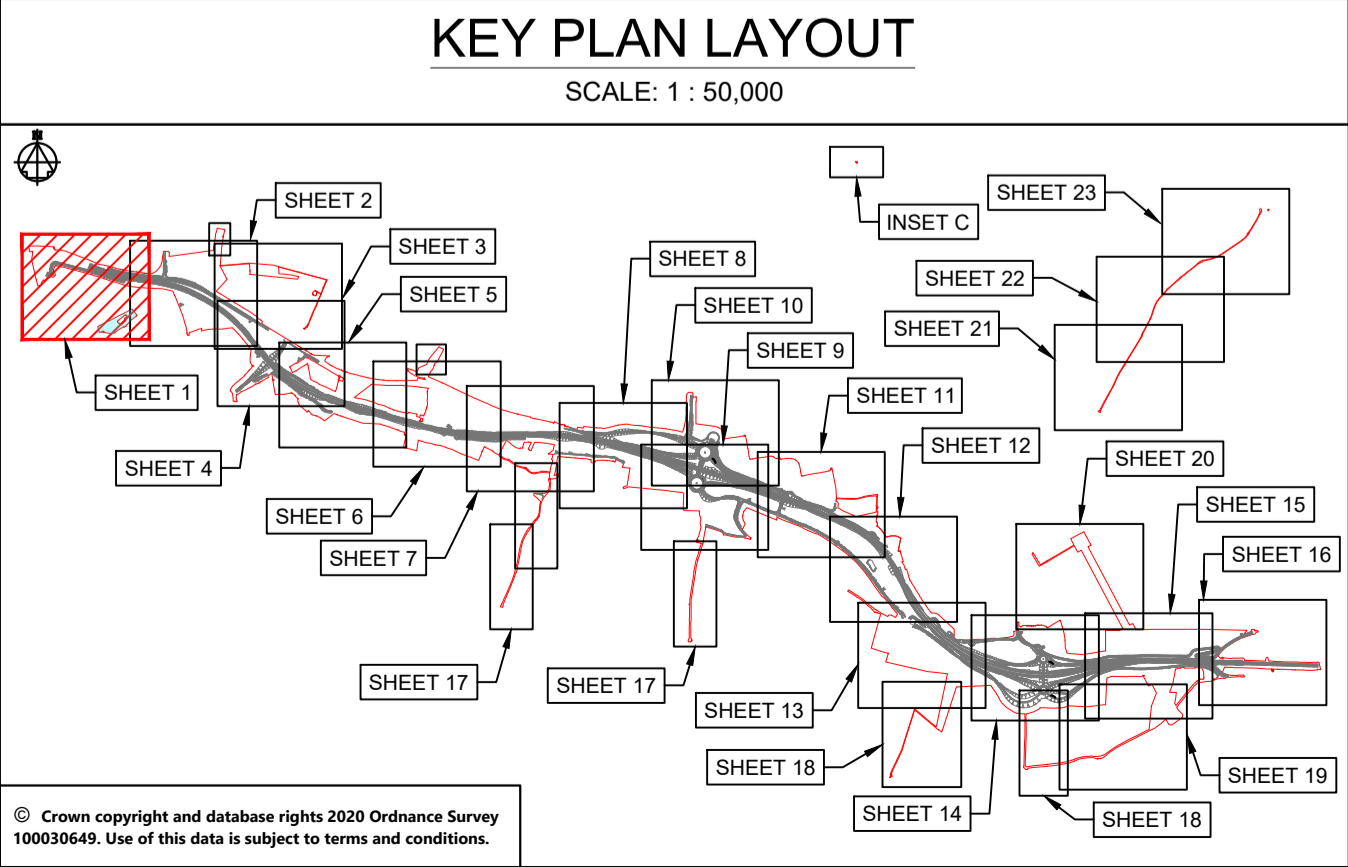
HE551489-GTY-LSI-000-DR-CH-32000



THIS PLAN SHOULD BE READ IN CONJUNCTION WITH THE FOLLOWING LONG SECTIONS DRAWING(S):
 HE551489-GTY-LSI-000-DR-CH-36000
 HE551489-GTY-LSI-000-DR-CH-36001
 HE551489-GTY-LSI-000-DR-CH-36014

THIS PLAN SHOULD BE READ IN CONJUNCTION WITH THE FOLLOWING STRUCTURES DRAWINGS:
 NOT APPLICABLE

ECOLOGICAL MITIGATION - SEE ACTION BD7 IN TABLE 3 OF THE ENVIRONMENTAL MANAGEMENT PLAN (TR010038/APP/7.4)



NOTES

Purpose of use
FOR DCO SUBMISSION

Development Consent Order Number / Document
TR010038/APP/2.4(B)

- THESE PLANS SHOULD BE READ IN CONJUNCTION WITH SCHEDULE 1 (AUTHORISED DEVELOPMENT) TO THE DEVELOPMENT CONSENT ORDER (APPLICATION DOCUMENT REFERENCE TR010038/APP/3.1), THE LAND PLANS (APPLICATION DOCUMENT REFERENCE TR010038/APP/2.2) AND THE ENGINEERING DRAWINGS AND SECTIONS (APPLICATION DOCUMENT REFERENCE TR010038/APP/2.5).
- THE PROPOSED WORKS WILL BE SUBJECT TO DETAILED DESIGN DEVELOPMENT. ANY CHANGES WILL BE LIMITED TO BEING WITHIN THE ORDER LIMITS OR THE RELEVANT LIMITS OF DEVIATION WHERE NOT COINCIDENT WITH THE ORDER LIMITS AND SUBJECT TO THE REQUIREMENTS OF SCHEDULE 2 TO THE DEVELOPMENT CONSENT ORDER (APPLICATION DOCUMENT REFERENCE TR010038/APP/3.1).
- ALL DIMENSIONS ARE IN METRES UNLESS STATED OTHERWISE.

KEY TO SYMBOLS

- ORDER LIMITS
- STRUCTURE LOCATION
- AREA NOT INCLUDED IN THE ORDER LIMITS
- WORK CENTRE LINE
- NON-LINEAR WORK BOUNDARY
- COMMENCEMENT OF WORK
- TERMINATION OF WORK
- COMPOUND/MATERIAL STORAGE AREA
- HIGHWAY WORK LIMIT OF DEVIATION
- ECOLOGICAL MITIGATION
- ENVIRONMENTAL MITIGATION
- SCHEME DESIGN
- UTILITIES AND MINOR WORKS LIMIT OF DEVIATION

REV	DATE	REVISION NOTE	ORG	CHKD	APPD
P01	26/11/20	FIRST ISSUE	DPII	JHar	JHar
P02	01/12/20	FIRST ISSUE	DPII	JHar	JHar
P03	26/02/21	DCO SUBMISSION	RO	JHar	MR
P04	11/03/21	DCO SUBMISSION	AKno	MR	MR
C01	11/03/21	DCO SUBMISSION	AKno	MR	MR

DESIGNER
SWECO

CONTRACTOR
GallifordTry

CLIENT
**highways
 england**

PROJECT TITLE
A47 NORTH TUDDENHAM TO EASTON DUALLING

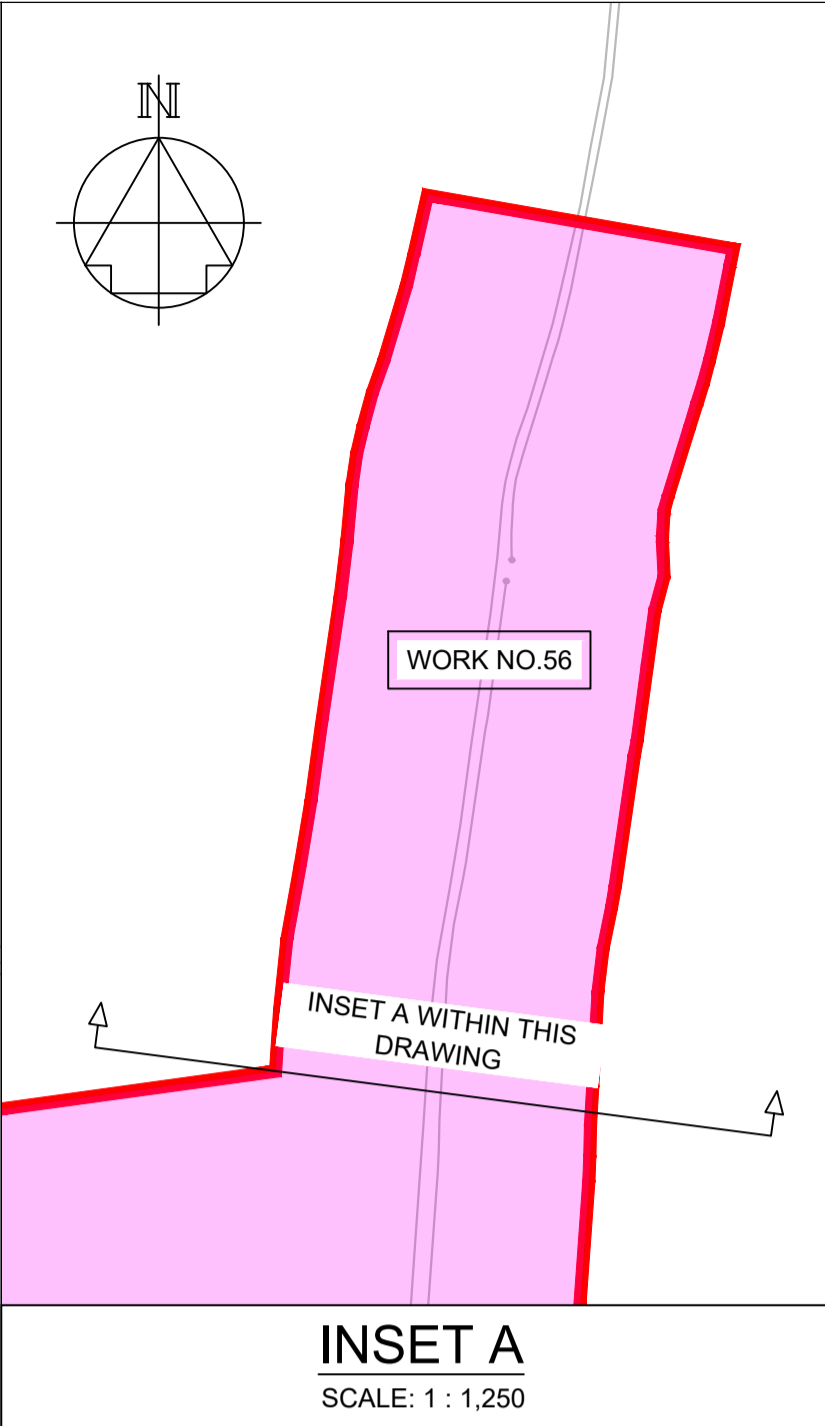
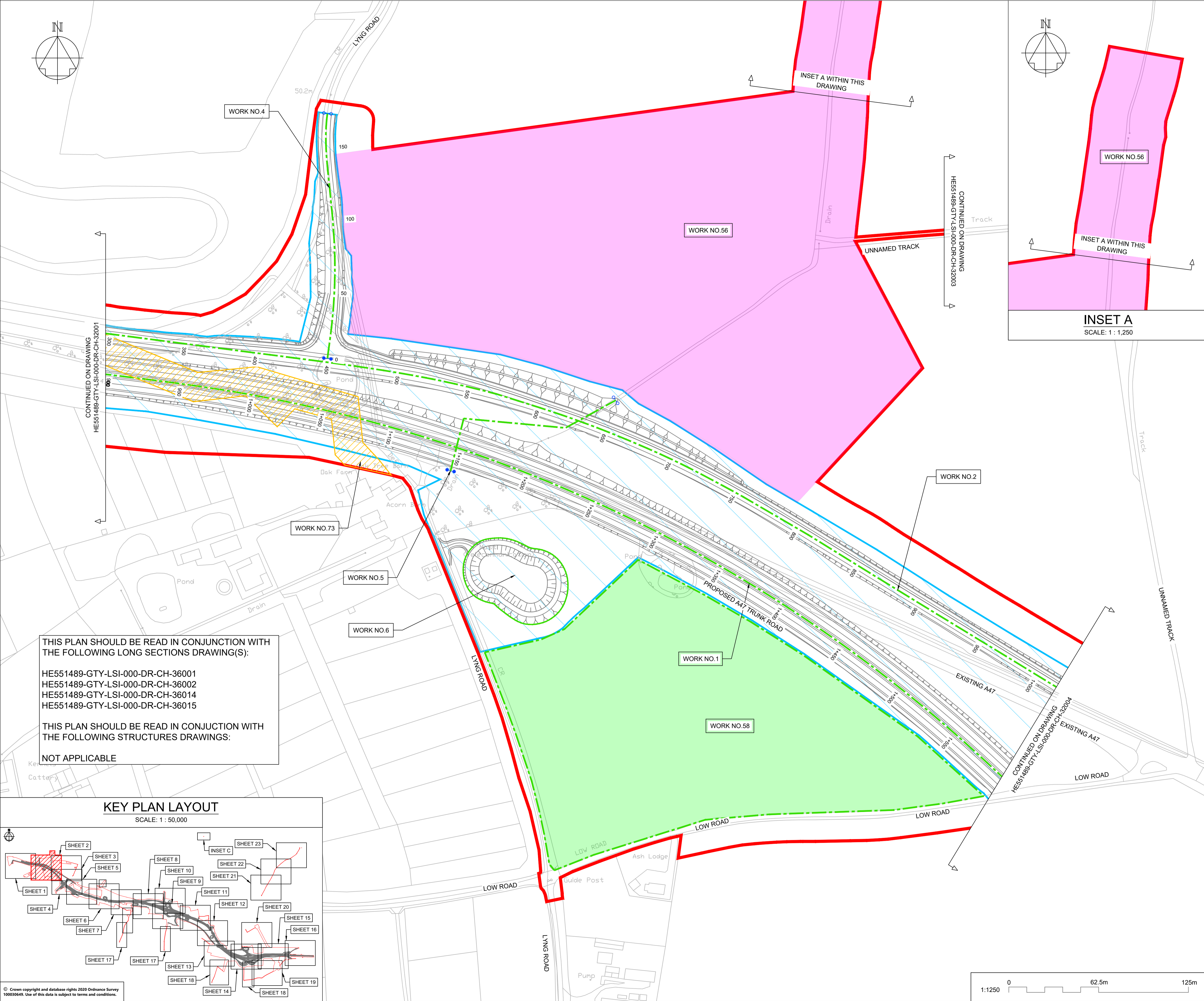
PROJECT STAGE
PCF STAGE 3

DRAWING TITLE
**WORKS PLANS
 REGULATION 5(2)(j)
 SHEET 1 OF 23**

SUITABILITY
AUTHORISED AS STAGE 3 COMPLETED

SHEET SIZE	SCALE	STATUS	REVISION
A1	1:1250	A3	C01

DRAWING NUMBER
HE551489-GTY-LSI-000-DR-CH-32001

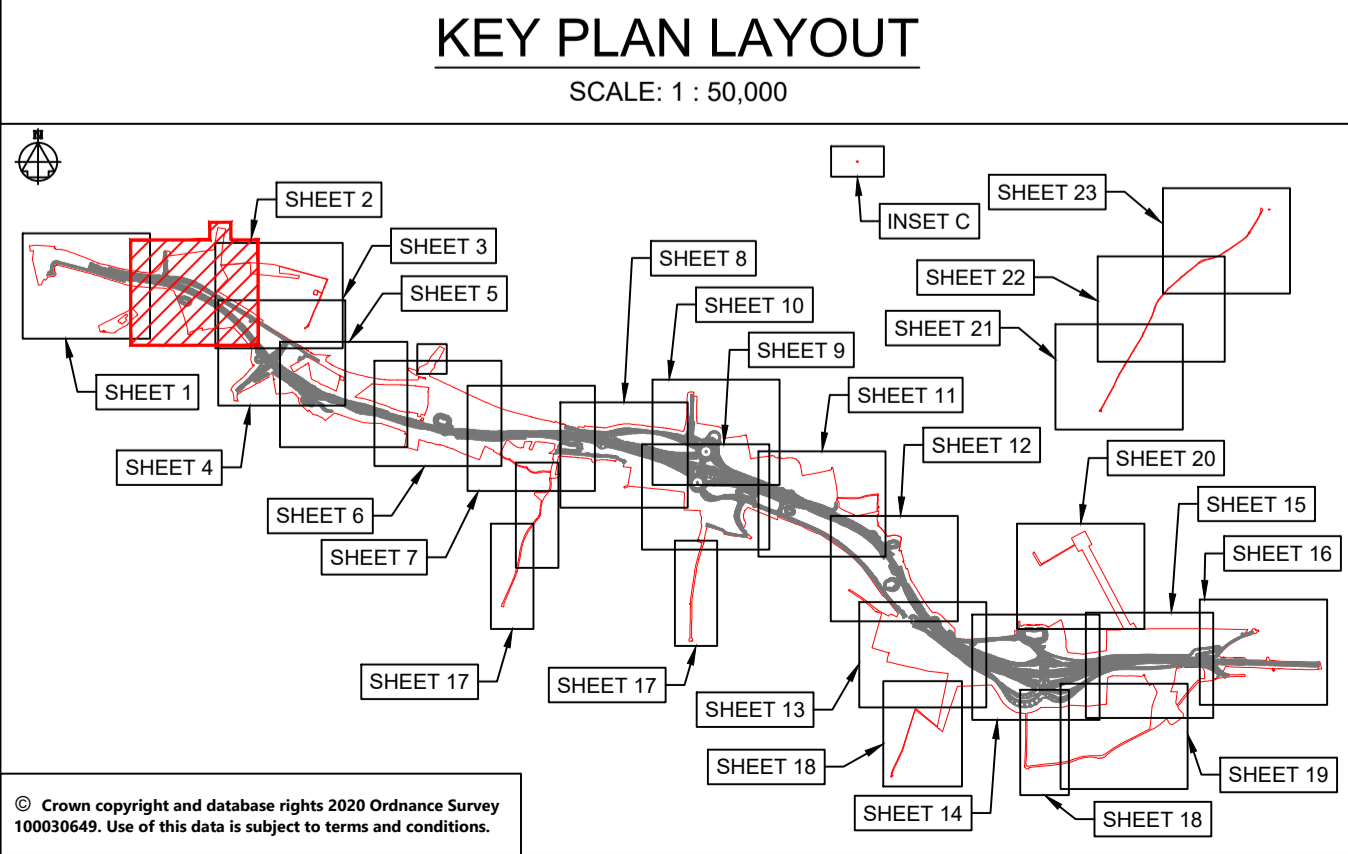


THIS PLAN SHOULD BE READ IN CONJUNCTION WITH THE FOLLOWING LONG SECTIONS DRAWING(S):

HE551489-GTY-LSI-000-DR-CH-36001
 HE551489-GTY-LSI-000-DR-CH-36002
 HE551489-GTY-LSI-000-DR-CH-36014
 HE551489-GTY-LSI-000-DR-CH-36015

THIS PLAN SHOULD BE READ IN CONJUNCTION WITH THE FOLLOWING STRUCTURES DRAWINGS:

NOT APPLICABLE



NOTES

Purpose of use
FOR DCO SUBMISSION

Development Consent Order Number / Document
TR010038/APP/2.4(C)

- THESE PLANS SHOULD BE READ IN CONJUNCTION WITH SCHEDULE 1 (AUTHORISED DEVELOPMENT) TO THE DEVELOPMENT CONSENT ORDER (APPLICATION DOCUMENT REFERENCE TR010038/APP/3.1), THE LAND PLANS (APPLICATION DOCUMENT REFERENCE TR010038/APP/2.2) AND THE ENGINEERING DRAWINGS AND SECTIONS (APPLICATION DOCUMENT REFERENCE TR010038/APP/2.5).
- THE PROPOSED WORKS WILL BE SUBJECT TO DETAILED DESIGN DEVELOPMENT. ANY CHANGES WILL BE LIMITED TO BEING WITHIN THE ORDER LIMITS OR THE RELEVANT LIMITS OF DEVIATION WHERE NOT COINCIDENT WITH THE ORDER LIMITS AND SUBJECT TO THE REQUIREMENTS OF SCHEDULE 2 TO THE DEVELOPMENT CONSENT ORDER (APPLICATION DOCUMENT REFERENCE TR010038/APP/3.1).
- ALL DIMENSIONS ARE IN METRES UNLESS STATED OTHERWISE.

KEY TO SYMBOLS

	ORDER LIMITS		SCHEME DESIGN
	STRUCTURE LOCATION		UTILITIES AND MINOR WORKS LIMIT OF DEVIATION
	AREA NOT INCLUDED IN THE ORDER LIMITS		
	WORK CENTRE LINE		
	NON-LINEAR WORK BOUNDARY		
	COMMENCEMENT OF WORK		
	TERMINATION OF WORK		
	COMPOUND/MATERIAL STORAGE AREA		
	HIGHWAY WORK LIMIT OF DEVIATION		
	ECOLOGICAL MITIGATION		
	ENVIRONMENTAL MITIGATION		

REV	DATE	REVISION NOTE	ORG	CHKD	APPD
P01	26/11/20	FIRST ISSUE	DPII	JHar	JHar
P02	01/12/20	FIRST ISSUE	DPII	JHar	JHar
P03	26/02/21	DCO SUBMISSION	RO	JHar	MR
P04	11/03/21	DCO SUBMISSION	AKno	MR	MR
C01	11/03/21	DCO SUBMISSION	AKno	MR	MR
P05	14/12/21	DEADLINE 6 ISSUE	AKno	MR	MR
C02	14/12/21	DEADLINE 6 ISSUE	AKno	MR	MR

DESIGNER
SWECO

CONTRACTOR
GallifordTry

CLIENT
highways england

PROJECT TITLE
A47 NORTH TUDDENHAM TO EASTON DUALLING

PROJECT STAGE
PCF STAGE 4

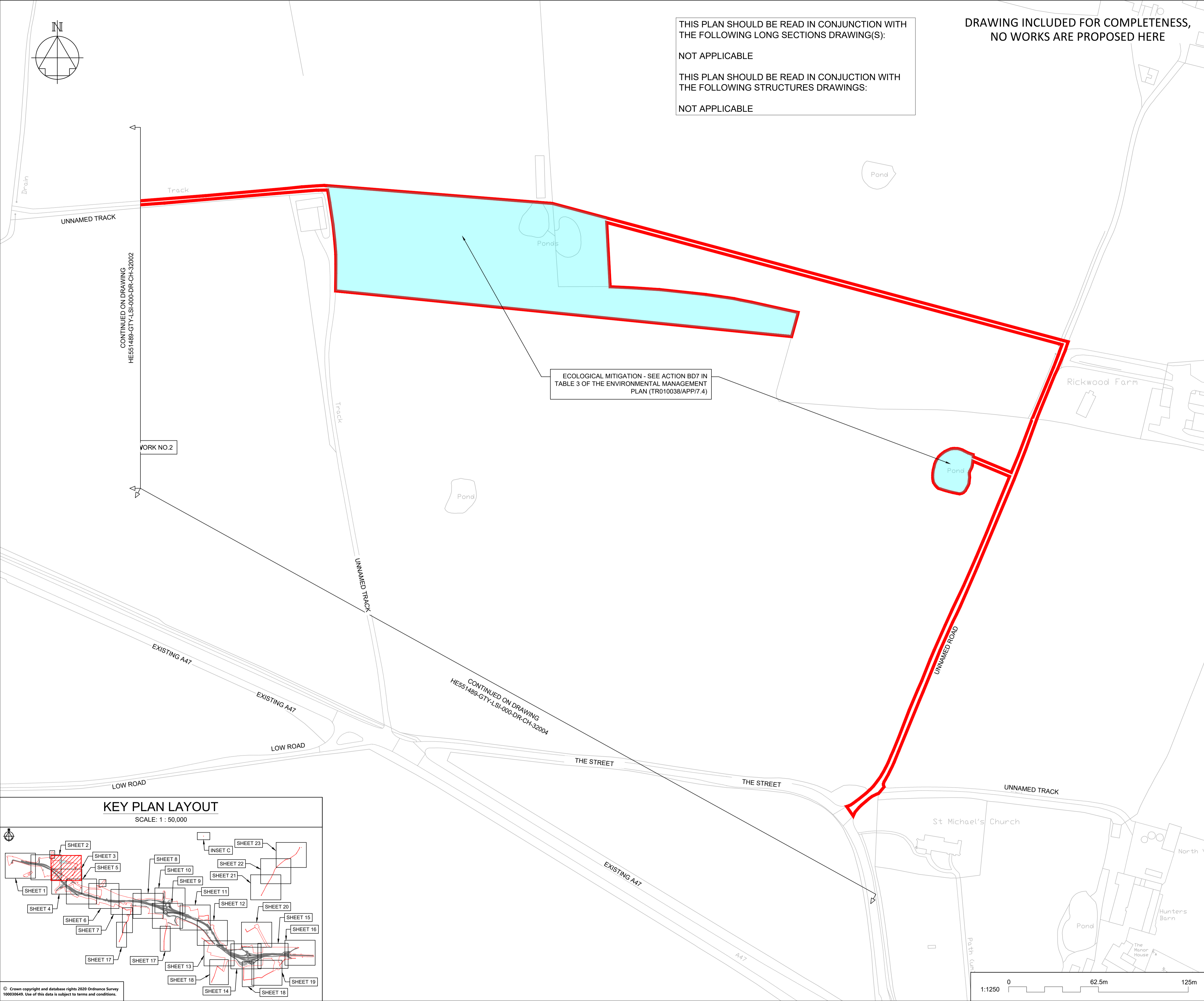
DRAWING TITLE
WORKS PLANS REGULATION 5(2)(j) SHEET 2 OF 23

SUITABILITY
AUTHORISED AS STAGE 3 COMPLETED

SHEET SIZE A1	SCALE 1:1250	STATUS A3	REVISION C02
-------------------------	------------------------	---------------------	------------------------

DRAWING NUMBER
HE551489-GTY-LSI-000-DR-CH-32002

1:1250 0 62.5m 125m



NOTES

Purpose of use
FOR DCO SUBMISSION

Development Consent Order Number / Document
TR010038/APP/2.4(D)

- THESE PLANS SHOULD BE READ IN CONJUNCTION WITH SCHEDULE 1 (AUTHORISED DEVELOPMENT) TO THE DEVELOPMENT CONSENT ORDER (APPLICATION DOCUMENT REFERENCE TR010038/APP/3.1), THE LAND PLANS (APPLICATION DOCUMENT REFERENCE TR010038/APP/2.2) AND THE ENGINEERING DRAWINGS AND SECTIONS (APPLICATION DOCUMENT REFERENCE TR010038/APP/2.5).
- THE PROPOSED WORKS WILL BE SUBJECT TO DETAILED DESIGN DEVELOPMENT. ANY CHANGES WILL BE LIMITED TO BEING WITHIN THE ORDER LIMITS OR THE RELEVANT LIMITS OF DEVIATION WHERE NOT COINCIDENT WITH THE ORDER LIMITS AND SUBJECT TO THE REQUIREMENTS OF SCHEDULE 2 TO THE DEVELOPMENT CONSENT ORDER (APPLICATION DOCUMENT REFERENCE TR010038/APP/3.1).
- ALL DIMENSIONS ARE IN METRES UNLESS STATED OTHERWISE.

KEY TO SYMBOLS

	ORDER LIMITS		SCHEME DESIGN
	STRUCTURE LOCATION		UTILITIES AND MINOR WORKS LIMIT OF DEVIATION
	AREA NOT INCLUDED IN THE ORDER LIMITS		
	WORK CENTRE LINE		
	NON-LINEAR WORK BOUNDARY		
	COMMENCEMENT OF WORK		
	TERMINATION OF WORK		
	COMPOUND/MATERIAL STORAGE AREA		
	HIGHWAY WORK LIMIT OF DEVIATION		
	ECOLOGICAL MITIGATION		
	ENVIRONMENTAL MITIGATION		

REV	DATE	REVISION NOTE	ORG	CHKD	APPD
P01	26/11/20	FIRST ISSUE	DPII	JHar	JHar
P02	01/12/20	FIRST ISSUE	DPII	JHar	JHar
P03	26/02/21	DCO SUBMISSION	RO	JHar	MR
P04	11/03/21	DCO SUBMISSION	AKno	MR	MR
C01	11/03/21	DCO SUBMISSION	AKno	MR	MR

DESIGNER

SWECO

CONTRACTOR

GallifordTry

CLIENT

highways england

PROJECT TITLE

A47 NORTH TUDDENHAM TO EASTON DUALLING

PROJECT STAGE

PCF STAGE 3

DRAWING TITLE

**WORKS PLANS
REGULATION 5(2)(j)
SHEET 3 OF 23**

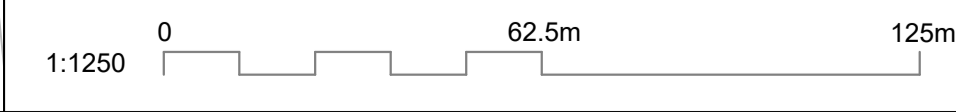
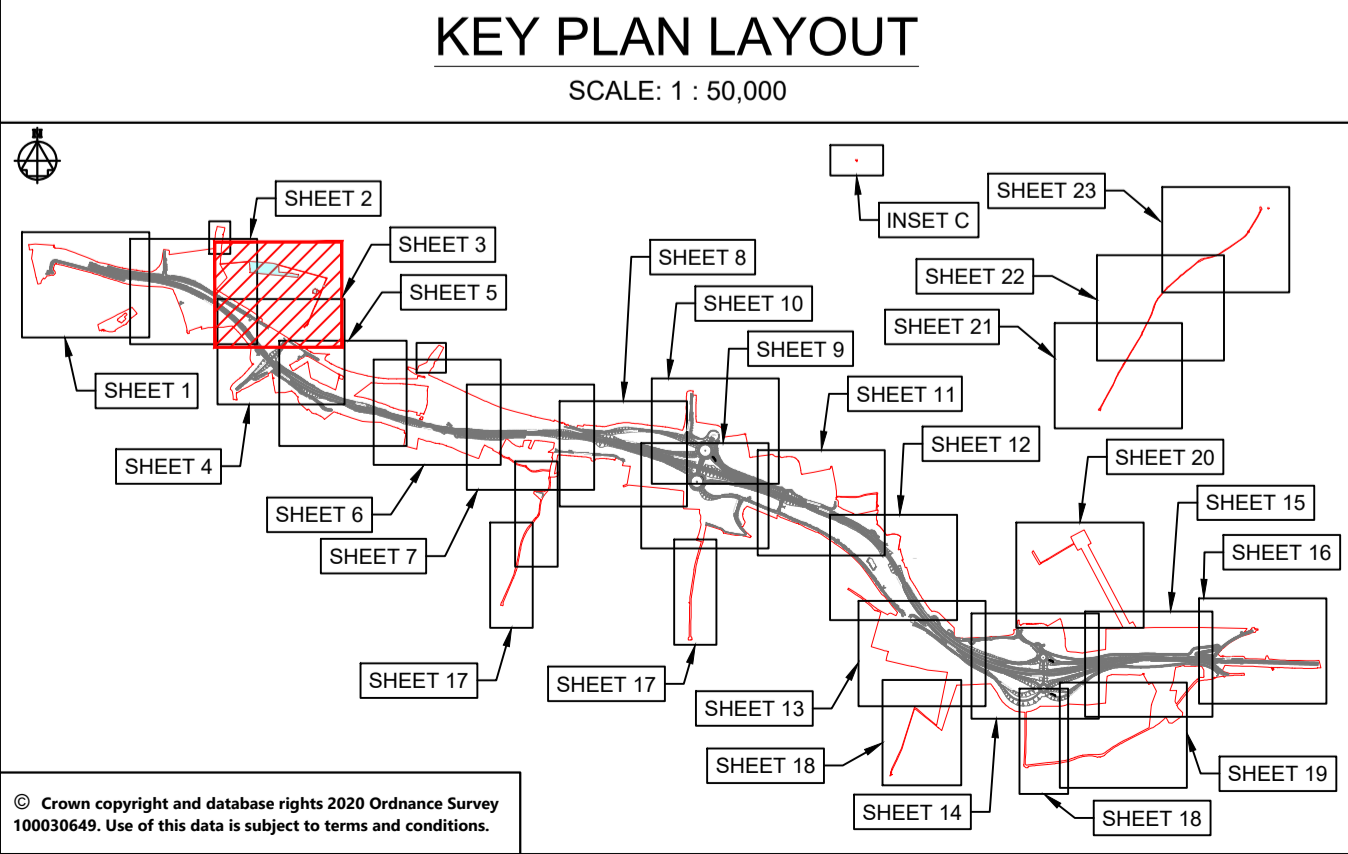
SUITABILITY

AUTHORISED AS STAGE 3 COMPLETED

SHEET SIZE	SCALE	STATUS	REVISION
A1	1:1250	A3	C01

DRAWING NUMBER

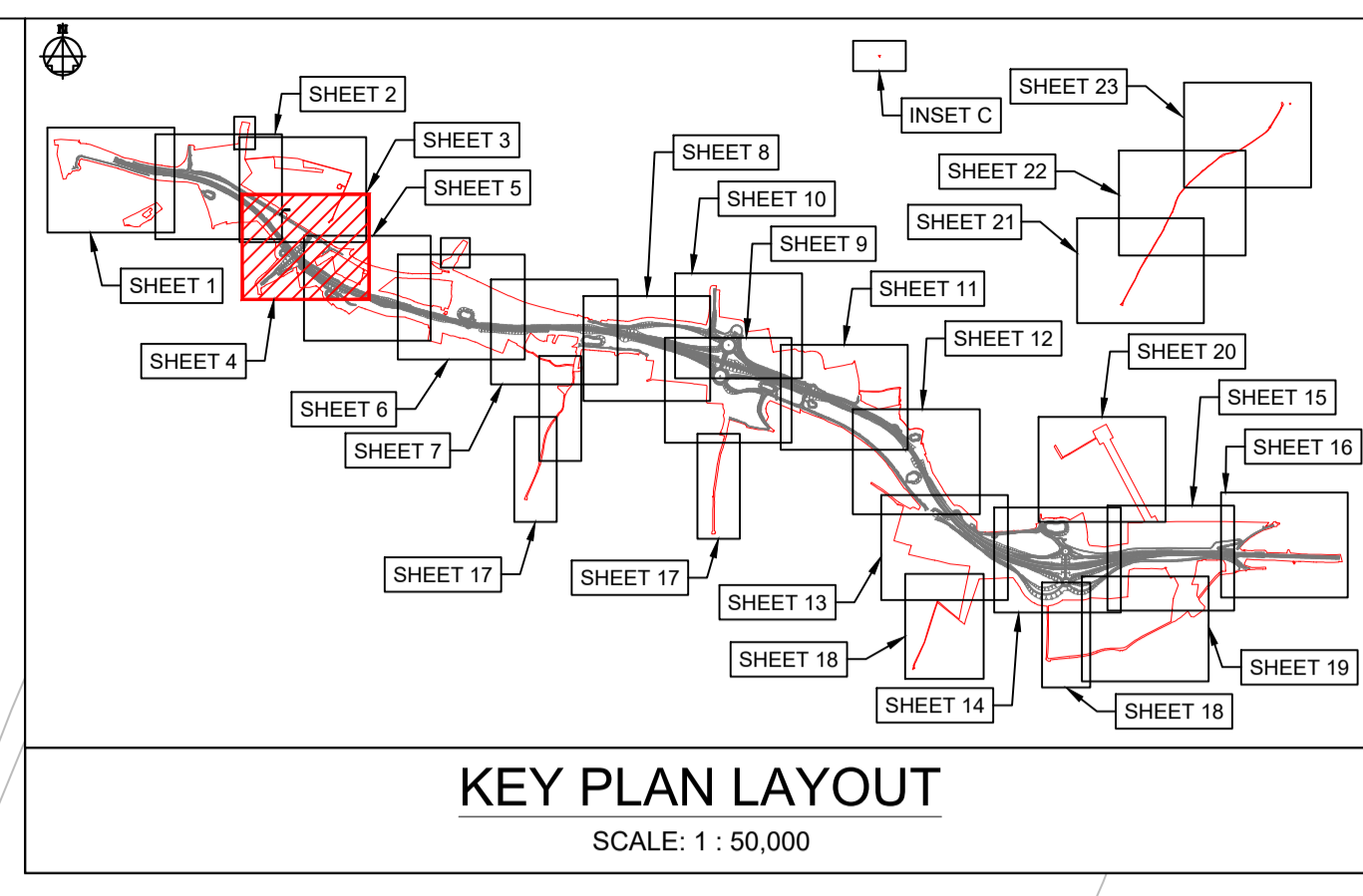
HE551489-GTY-LSI-000-DR-CH-32003





THIS PLAN SHOULD BE READ IN CONJUNCTION WITH THE FOLLOWING LONG SECTIONS DRAWING(S):
 HE551489-GTY-LSI-000-DR-CH-36002
 HE551489-GTY-LSI-000-DR-CH-36014
 HE551489-GTY-LSI-000-DR-CH-36039
 HE551489-GTY-LSI-000-DR-CH-36040

THIS PLAN SHOULD BE READ IN CONJUNCTION WITH THE FOLLOWING STRUCTURES DRAWINGS:
 HE551489-GTY-LSI-000-DR-CH-36052



NOTES

Purpose of use
FOR DCO SUBMISSION

Development Consent Order Number / Document
TR010038/APP/2.4(E)

- THESE PLANS SHOULD BE READ IN CONJUNCTION WITH SCHEDULE 1 (AUTHORISED DEVELOPMENT) TO THE DEVELOPMENT CONSENT ORDER (APPLICATION DOCUMENT REFERENCE TR010038/APP/3.1), THE LAND PLANS (APPLICATION DOCUMENT REFERENCE TR010038/APP/2.2) AND THE ENGINEERING DRAWINGS AND SECTIONS (APPLICATION DOCUMENT REFERENCE TR010038/APP/2.5).
- THE PROPOSED WORKS WILL BE SUBJECT TO DETAILED DESIGN DEVELOPMENT. ANY CHANGES WILL BE LIMITED TO BEING WITHIN THE ORDER LIMITS OR THE RELEVANT LIMITS OF DEVIATION WHERE NOT COINCIDENT WITH THE ORDER LIMITS AND SUBJECT TO THE REQUIREMENTS OF SCHEDULE 2 TO THE DEVELOPMENT CONSENT ORDER (APPLICATION DOCUMENT REFERENCE TR010038/APP/3.1).
- ALL DIMENSIONS ARE IN METRES UNLESS STATED OTHERWISE.

KEY TO SYMBOLS

	ORDER LIMITS		SCHEME DESIGN
	STRUCTURE LOCATION		UTILITIES AND MINOR WORKS LIMIT OF DEVIATION
	AREA NOT INCLUDED IN THE ORDER LIMITS		
	WORK CENTRE LINE		
	NON-LINEAR WORK BOUNDARY		
	COMMENCEMENT OF WORK		
	TERMINATION OF WORK		
	COMPOUND/MATERIAL STORAGE AREA		
	HIGHWAY WORK LIMIT OF DEVIATION		
	ECOLOGICAL MITIGATION		
	ENVIRONMENTAL MITIGATION		

REV	DATE	REVISION NOTE	ORG	CHKD	APPD
P01	26/11/20	FIRST ISSUE			
P02	01/12/20	FIRST ISSUE	DPII	JHar	JHar
P03	26/02/21	DCO SUBMISSION	RO	JHar	MR
P04	11/03/21	DCO SUBMISSION	AKno	MR	MR
C01	11/03/21	DCO SUBMISSION	AKno	MR	MR
P05	14/12/21	DEADLINE 6 ISSUE	AKno	MR	MR
C02	14/12/21	DEADLINE 6 ISSUE	AKno	MR	MR

DESIGNER

SWECO

CONTRACTOR

GallifordTry

CLIENT

highways england

PROJECT TITLE

A47 NORTH TUDDENHAM TO EASTON DUALLING

PROJECT STAGE

PCF STAGE 4

DRAWING TITLE

**WORKS PLANS
REGULATION 5(2)(j)
SHEET 4 OF 23**

SUITABILITY

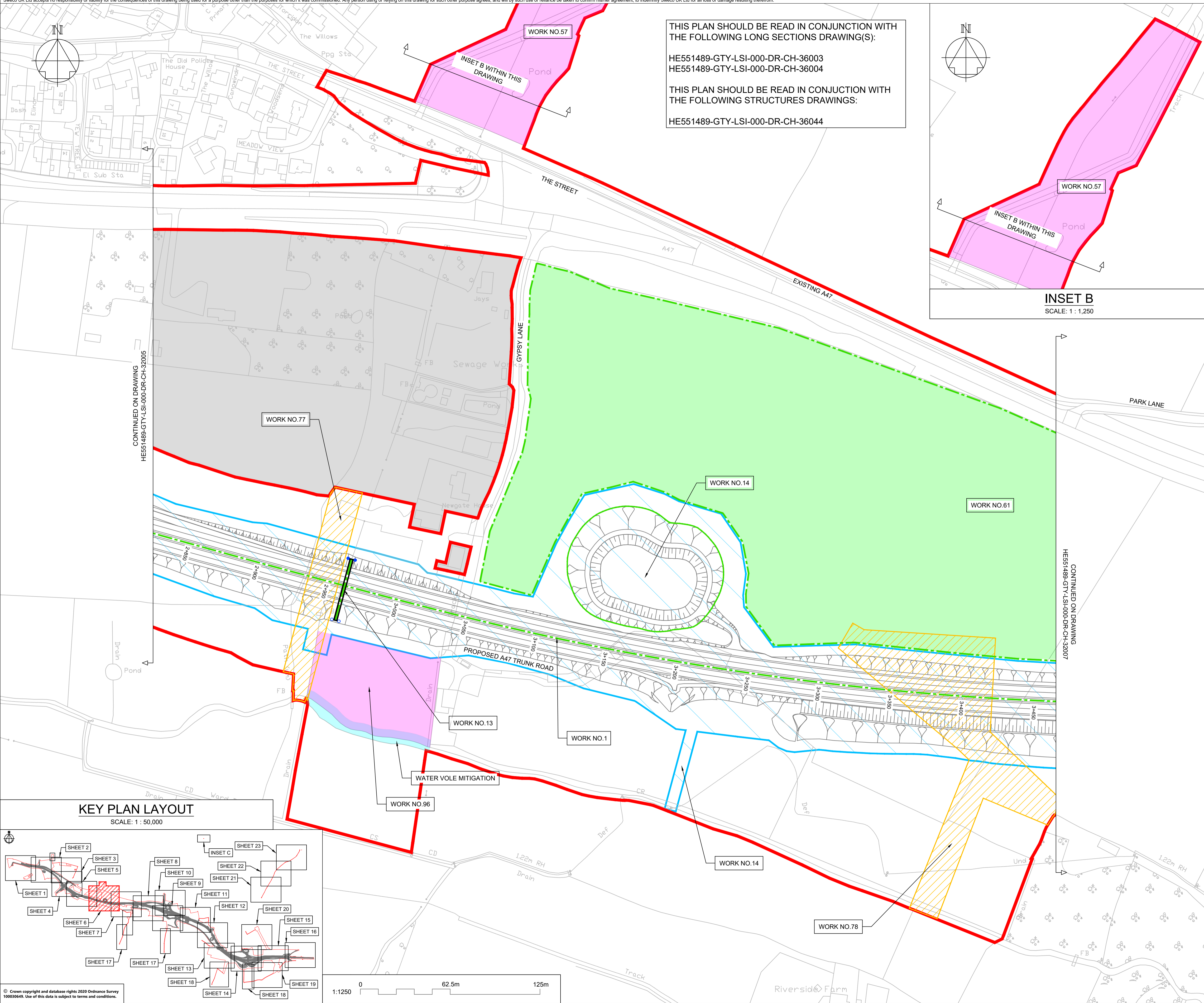
AUTHORISED AS STAGE 3 COMPLETED

SHEET SIZE	SCALE	STATUS	REVISION
A1	1:1250	A3	C02

DRAWING NUMBER

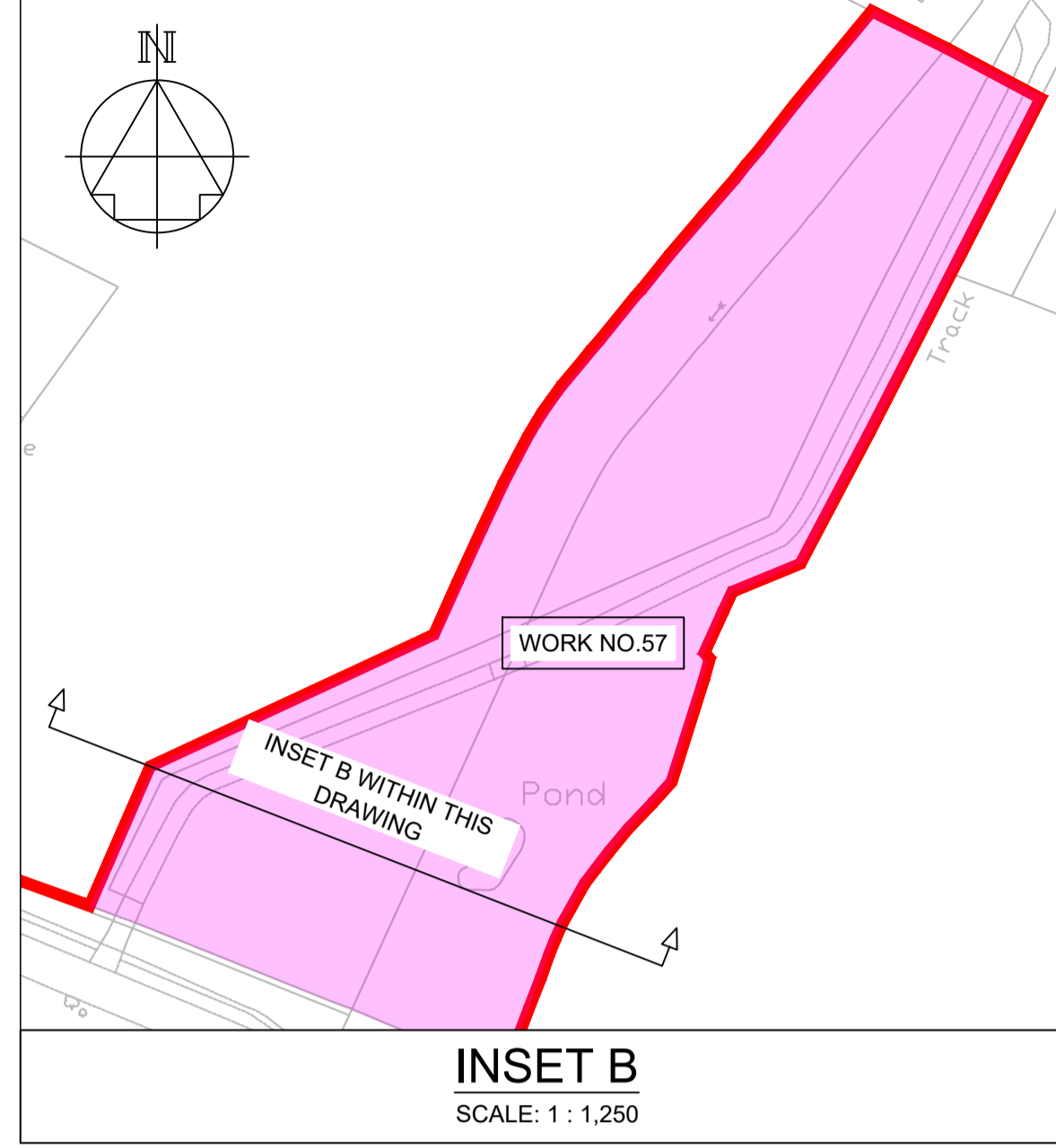
HE551489-GTY-LSI-000-DR-CH-32004

This drawing should not be relied on or used in circumstances other than those for which it was originally prepared and for which Sweco UK Ltd was commissioned. Sweco UK Ltd accepts no responsibility for this drawing to any party other than the person by whom it was commissioned. This drawing has been prepared on behalf of Galliford Try by Sweco UK Ltd for the titled project or named part thereof and should not be relied upon or used for any other project without an independent check being carried out as to its suitability and prior written authority of Galliford Try being obtained. Sweco UK Ltd accepts no responsibility or liability for the consequences of this drawing being used for a purpose other than the purposes for which it was commissioned. Any person using or relying on this drawing for such other purpose agrees, and will by such use or reliance be taken to confirm his/her agreement, to indemnify Sweco UK Ltd for all loss or damage resulting therefrom.



THIS PLAN SHOULD BE READ IN CONJUNCTION WITH THE FOLLOWING LONG SECTIONS DRAWING(S):
 HE551489-GTY-LSI-000-DR-CH-36003
 HE551489-GTY-LSI-000-DR-CH-36004

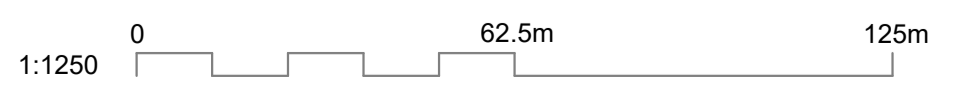
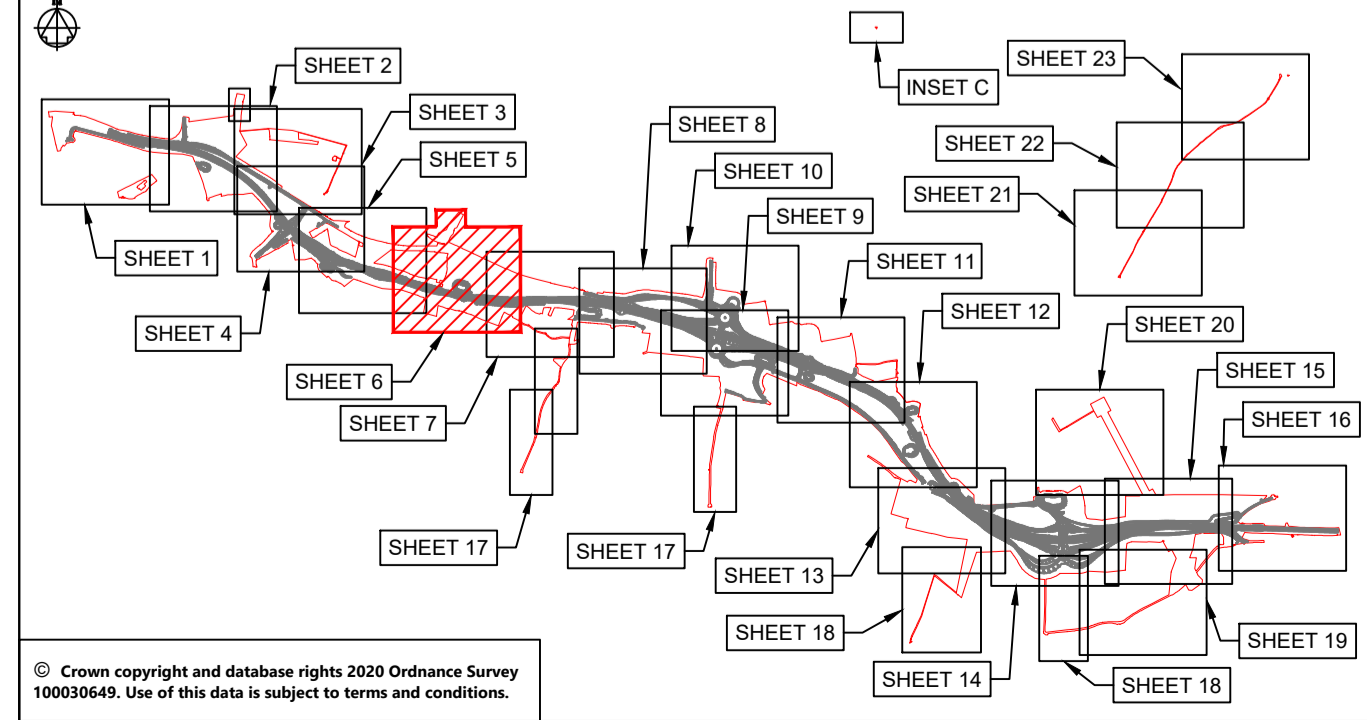
THIS PLAN SHOULD BE READ IN CONJUNCTION WITH THE FOLLOWING STRUCTURES DRAWINGS:
 HE551489-GTY-LSI-000-DR-CH-36044



CONTINUED ON DRAWING
HE551489-GTY-LSI-000-DR-CH-32005

CONTINUED ON DRAWING
HE551489-GTY-LSI-000-DR-CH-32007

KEY PLAN LAYOUT
SCALE: 1 : 50,000



© Crown copyright and database rights 2020 Ordnance Survey 10003645. Use of this data is subject to terms and conditions.

NOTES

Purpose of use
FOR DCO SUBMISSION

Development Consent Order Number / Document
TR010038/APP/2.4(G)

- THESE PLANS SHOULD BE READ IN CONJUNCTION WITH SCHEDULE 1 (AUTHORISED DEVELOPMENT) TO THE DEVELOPMENT CONSENT ORDER (APPLICATION DOCUMENT REFERENCE TR010038/APP/3.1), THE LAND PLANS (APPLICATION DOCUMENT REFERENCE TR010038/APP/2.2) AND THE ENGINEERING DRAWINGS AND SECTIONS (APPLICATION DOCUMENT REFERENCE TR010038/APP/2.5).
- THE PROPOSED WORKS WILL BE SUBJECT TO DETAILED DESIGN DEVELOPMENT. ANY CHANGES WILL BE LIMITED TO BEING WITHIN THE ORDER LIMITS OR THE RELEVANT LIMITS OF DEVIATION WHERE NOT COINCIDENT WITH THE ORDER LIMITS AND SUBJECT TO THE REQUIREMENTS OF SCHEDULE 2 TO THE DEVELOPMENT CONSENT ORDER (APPLICATION DOCUMENT REFERENCE TR010038/APP/3.1).
- ALL DIMENSIONS ARE IN METRES UNLESS STATED OTHERWISE.

KEY TO SYMBOLS

	ORDER LIMITS		SCHEME DESIGN
	STRUCTURE LOCATION		UTILITIES AND MINOR WORKS LIMIT OF DEVIATION
	AREA NOT INCLUDED IN THE ORDER LIMITS		
	WORK CENTRE LINE		ENVIRONMENTAL MITIGATION
	NON-LINEAR WORK BOUNDARY		
	COMMENCEMENT OF WORK		
	TERMINATION OF WORK		
	COMPOUND/MATERIAL STORAGE AREA		
	HIGHWAY WORK LIMIT OF DEVIATION		
	ECOLOGICAL MITIGATION		
	ENVIRONMENTAL MITIGATION		

REV	DATE	REVISION NOTE	ORG	CHKD	APPD
P01	26/11/20	FIRST ISSUE	DPII	JHar	JHar
P02	01/12/20	FIRST ISSUE	DPII	JHar	JHar
P03	26/02/21	DCO SUBMISSION	RO	JHar	MR
P04	11/03/21	DCO SUBMISSION	AKno	MR	MR
C01	11/03/21	DCO SUBMISSION	AKno	MR	MR
P05	14/12/21	DEADLINE 6 ISSUE	AKno	MR	MR
C02	14/12/21	DEADLINE 6 ISSUE	AKno	MR	MR

DESIGNER
SWECO

CONTRACTOR
GallifordTry

CLIENT
highways england

PROJECT TITLE
A47 NORTH TUDDENHAM TO EASTON DUALLING

PROJECT STAGE
PCF STAGE 4

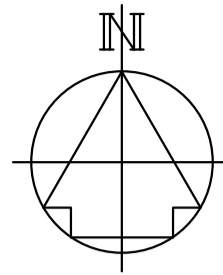
DRAWING TITLE
**WORKS PLANS
REGULATION 5(2)(j)
SHEET 6 OF 23**

SUITABILITY
AUTHORISED AS STAGE 3 COMPLETED

SHEET SIZE A1	SCALE 1:1250	STATUS A3	REVISION C02
-------------------------	------------------------	---------------------	------------------------

DRAWING NUMBER
HE551489-GTY-LSI-000-DR-CH-32006

This drawing should not be relied on or used in circumstances other than those for which it was originally prepared and for which Sweco UK Ltd was commissioned. Sweco UK Ltd accepts no responsibility for this drawing to any party other than the person by whom it was commissioned. This drawing has been prepared on behalf of Galliford Try by Sweco UK Ltd for the titled project or named part thereof and should not be relied upon or used for any other project without an independent check being carried out as to its suitability and prior written authority of Galliford Try being obtained. Sweco UK Ltd accepts no responsibility or liability for the consequences of this drawing being used for a purpose other than the purposes for which it was commissioned. Any person using or relying on this drawing for such other purpose agrees, and will by such use or reliance be taken to confirm his/her agreement, to indemnify Sweco UK Ltd for all loss or damage resulting therefrom.



THIS PLAN SHOULD BE READ IN CONJUNCTION WITH THE FOLLOWING LONG SECTIONS DRAWING(S):

HE551489-GTY-LSI-000-DR-CH-36004
 HE551489-GTY-LSI-000-DR-CH-36005
 HE551489-GTY-LSI-000-DR-CH-36023
 HE551489-GTY-LSI-000-DR-CH-36041

THIS PLAN SHOULD BE READ IN CONJUNCTION WITH THE FOLLOWING STRUCTURES DRAWINGS:

NOT APPLICABLE

NOTES

- Purpose of use
FOR DCO SUBMISSION
- Development Consent Order Number / Document
TR010038/APP/2.4(H)
- THESE PLANS SHOULD BE READ IN CONJUNCTION WITH SCHEDULE 1 (AUTHORISED DEVELOPMENT) TO THE DEVELOPMENT CONSENT ORDER (APPLICATION DOCUMENT REFERENCE TR010038/APP/3.1), THE LAND PLANS (APPLICATION DOCUMENT REFERENCE TR010038/APP/2.2) AND THE ENGINEERING DRAWINGS AND SECTIONS (APPLICATION DOCUMENT REFERENCE TR010038/APP/2.5).
 - THE PROPOSED WORKS WILL BE SUBJECT TO DETAILED DESIGN DEVELOPMENT. ANY CHANGES WILL BE LIMITED TO BEING WITHIN THE ORDER LIMITS OR THE RELEVANT LIMITS OF DEVIATION WHERE NOT COINCIDENT WITH THE ORDER LIMITS AND SUBJECT TO THE REQUIREMENTS OF SCHEDULE 2 TO THE DEVELOPMENT CONSENT ORDER (APPLICATION DOCUMENT REFERENCE TR010038/APP/3.1).
 - ALL DIMENSIONS ARE IN METRES UNLESS STATED OTHERWISE.

KEY TO SYMBOLS

- ORDER LIMITS
- STRUCTURE LOCATION
- WORK CENTRE LINE
- NON-LINEAR WORK BOUNDARY
- COMPOUND/MATERIAL STORAGE AREA
- HIGHWAY WORK LIMIT OF DEVIATION
- ECOLOGICAL MITIGATION
- ENVIRONMENTAL MITIGATION
- SCHEME DESIGN
- UTILITIES AND MINOR WORKS
- LIMIT OF DEVIATION

REV	DATE	REVISION NOTE	ORG	CHKD	APPD
P01	26/11/20	FIRST ISSUE	DPil	JHar	JHar
P02	01/12/20	FIRST ISSUE	DPil	JHar	JHar
P03	26/02/21	DCO SUBMISSION	RO	JHar	MR
P04	11/03/21	DCO SUBMISSION	AKno	MR	MR
C01	11/03/21	DCO SUBMISSION	AKno	MR	MR

DESIGNER



CONTRACTOR



CLIENT



PROJECT TITLE

A47 NORTH TUDDENHAM TO EASTON DUALLING

PROJECT STAGE

PCF STAGE 3

DRAWING TITLE

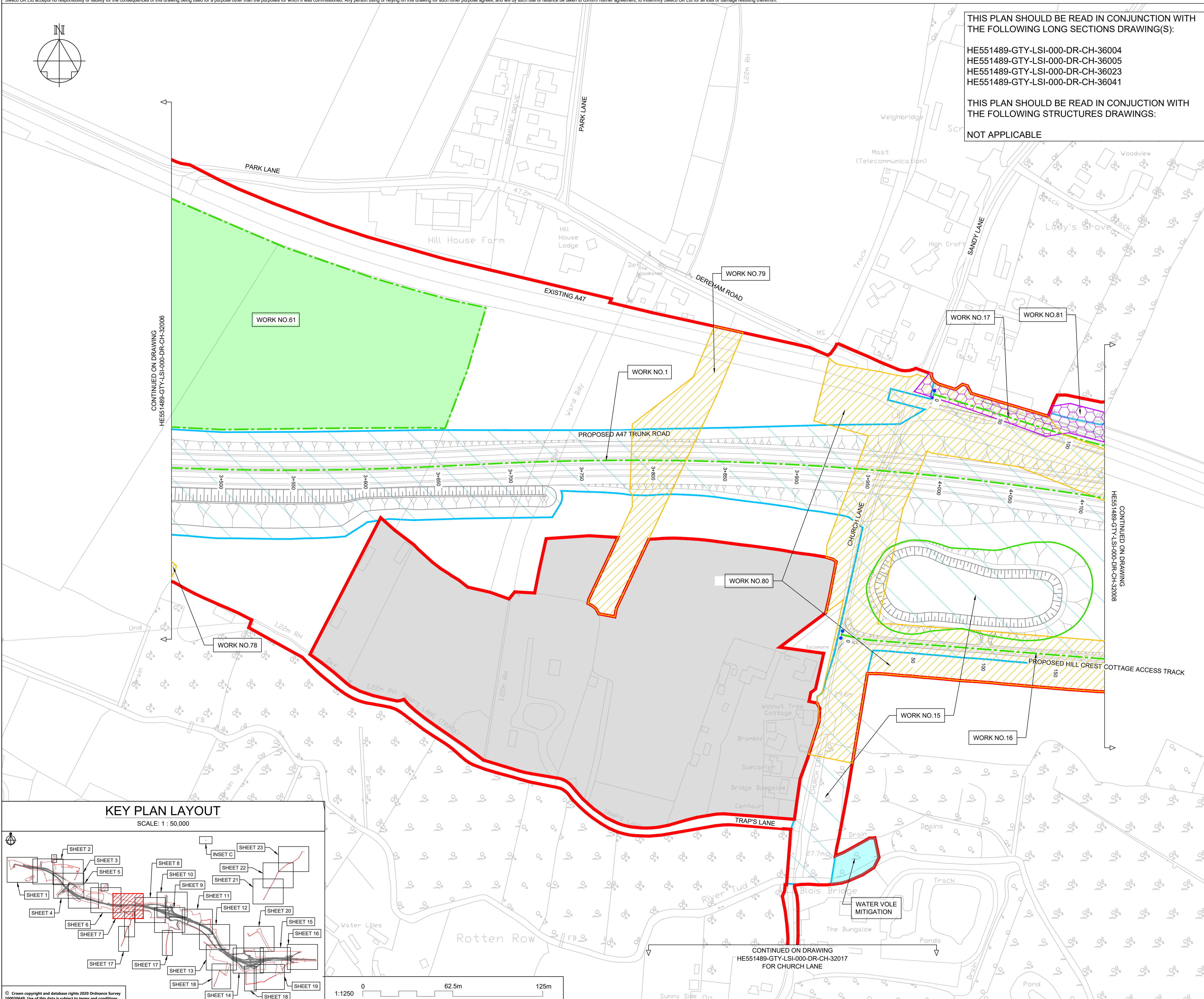
**WORKS PLANS
 REGULATION 5(2)(j)
 SHEET 7 OF 23**

SUITABILITY

AUTHORISED AS STAGE 3 COMPLETED

SHEET SIZE	SCALE	STATUS	REVISION
A1	1:1250	A3	C01

DRAWING NUMBER
HE551489-GTY-LSI-000-DR-CH-32007




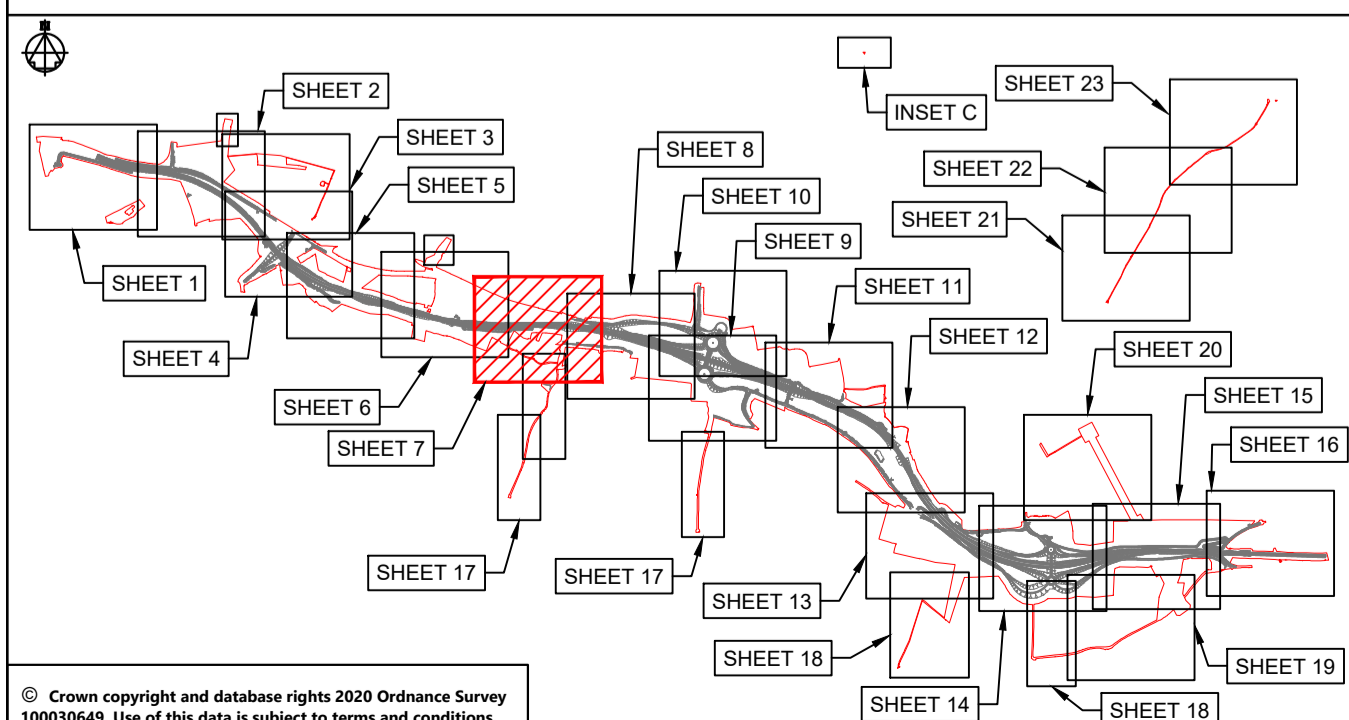
CONTINUED ON DRAWING
HE551489-GTY-LSI-000-DR-CH-32006

CONTINUED ON DRAWING
HE551489-GTY-LSI-000-DR-CH-32008

CONTINUED ON DRAWING
HE551489-GTY-LSI-000-DR-CH-32017
FOR CHURCH LANE

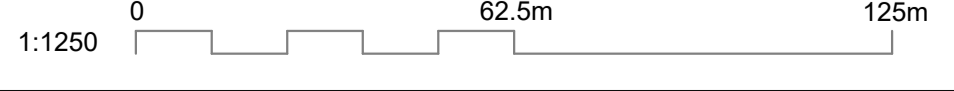
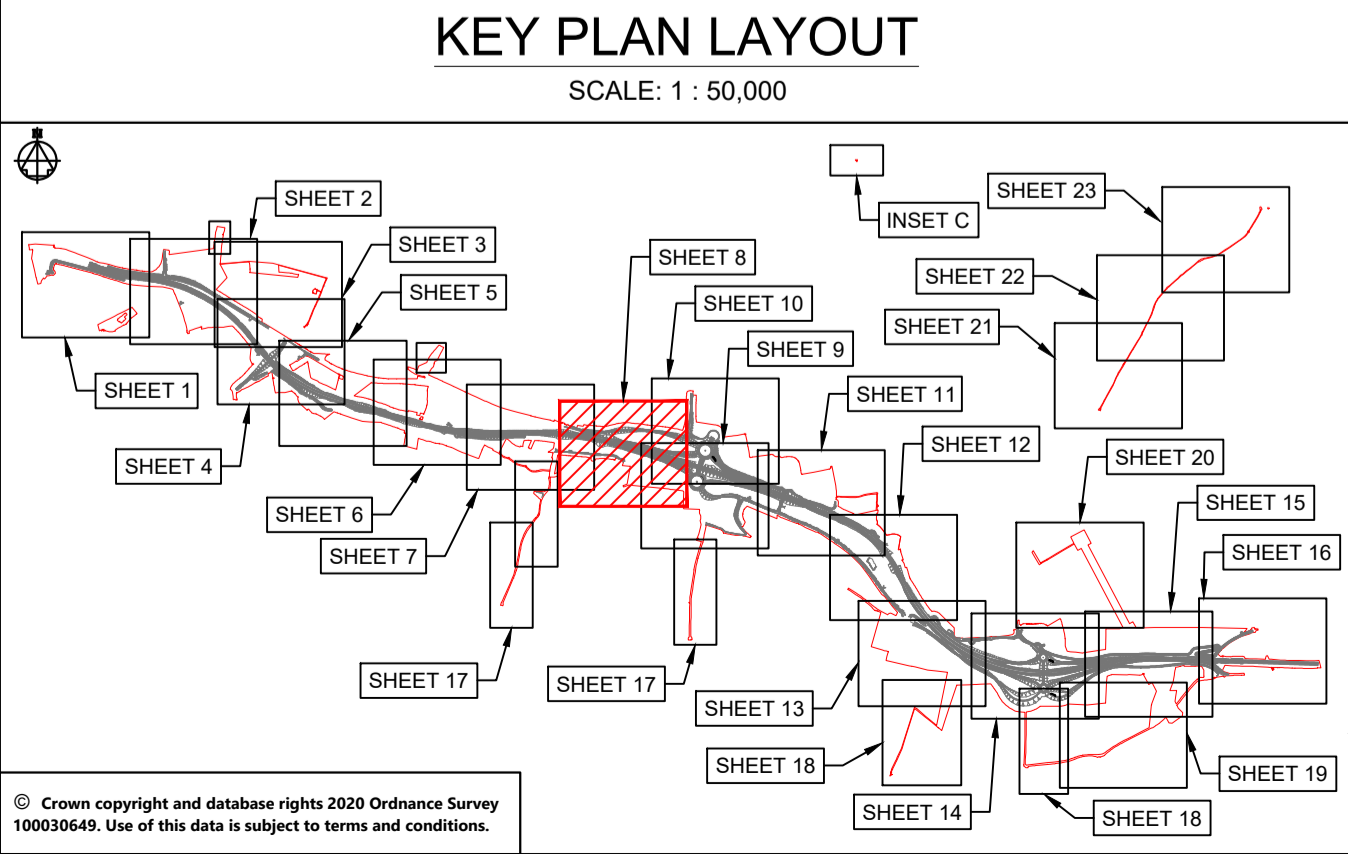
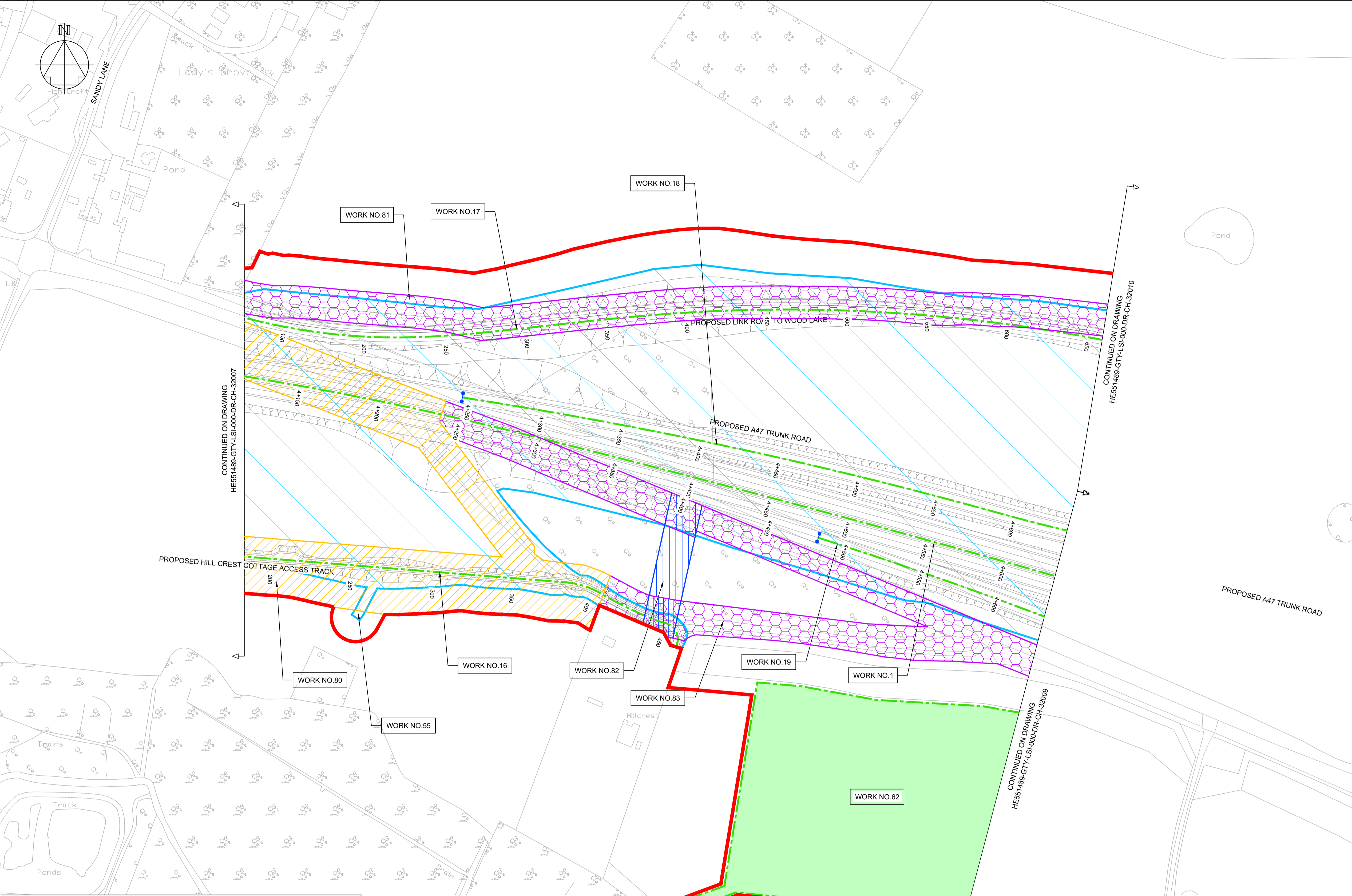
KEY PLAN LAYOUT

SCALE: 1 : 50,000



© Crown copyright and database rights 2020 Ordnance Survey 10003549. Use of this data is subject to terms and conditions.

This drawing should not be relied on or used in circumstances other than those for which it was originally prepared and for which Sweco UK Ltd was commissioned. Sweco UK Ltd accepts no responsibility for this drawing to any party other than the person by whom it was commissioned. This drawing has been prepared on behalf of Galliford Try by Sweco UK Ltd for the titled project or named part thereof and should not be relied upon or used for any other project without an independent check being carried out as to its suitability and prior written authority of Galliford Try being obtained. Sweco UK Ltd accepts no responsibility or liability for the consequences of this drawing being used for a purpose other than the purposes for which it was commissioned. Any person using or relying on this drawing for such other purpose agrees, and will by such use or reliance be taken to confirm his/her agreement, to indemnify Sweco UK Ltd for all loss or damage resulting therefrom.



NOTES

Purpose of use
FOR DCO SUBMISSION

Development Consent Order Number / Document
TR010038/APP/2.4(I)

- THESE PLANS SHOULD BE READ IN CONJUNCTION WITH SCHEDULE 1 (AUTHORISED DEVELOPMENT) TO THE DEVELOPMENT CONSENT ORDER (APPLICATION DOCUMENT REFERENCE TR010038/APP/3.1), THE LAND PLANS (APPLICATION DOCUMENT REFERENCE TR010038/APP/2.2) AND THE ENGINEERING DRAWINGS AND SECTIONS (APPLICATION DOCUMENT REFERENCE TR010038/APP/2.5).
- THE PROPOSED WORKS WILL BE SUBJECT TO DETAILED DESIGN DEVELOPMENT. ANY CHANGES WILL BE LIMITED TO BEING WITHIN THE ORDER LIMITS OR THE RELEVANT LIMITS OF DEVIATION WHERE NOT COINCIDENT WITH THE ORDER LIMITS AND SUBJECT TO THE REQUIREMENTS OF SCHEDULE 2 TO THE DEVELOPMENT CONSENT ORDER (APPLICATION DOCUMENT REFERENCE TR010038/APP/3.1).
- ALL DIMENSIONS ARE IN METRES UNLESS STATED OTHERWISE.

KEY TO SYMBOLS

	ORDER LIMITS		SCHEME DESIGN
	STRUCTURE LOCATION		UTILITIES AND MINOR WORKS LIMIT OF DEVIATION
	AREA NOT INCLUDED IN THE ORDER LIMITS		
	WORK CENTRE LINE		
	NON-LINEAR WORK BOUNDARY		
	COMMENCEMENT OF WORK		
	TERMINATION OF WORK		
	COMPOUND/MATERIAL STORAGE AREA		
	HIGHWAY WORK LIMIT OF DEVIATION		
	ECOLOGICAL MITIGATION		
	ENVIRONMENTAL MITIGATION		

REV	DATE	REVISION NOTE	ORG	CHKD	APPD
P01	26/11/20	FIRST ISSUE	DPII	JHar	JHar
P02	01/12/20	FIRST ISSUE	DPII	JHar	JHar
P03	26/02/21	DCO SUBMISSION	RO	JHar	MR
P04	11/03/21	DCO SUBMISSION	AKno	MR	MR
C01	11/03/21	DCO SUBMISSION	AKno	MR	MR

DESIGNER
SWECO

CONTRACTOR
GallifordTry

CLIENT
highways england

PROJECT TITLE
A47 NORTH TUDDENHAM TO EASTON DUALLING

PROJECT STAGE
PCF STAGE 3

DRAWING TITLE
WORKS PLANS REGULATION 5(2)(j) SHEET 8 OF 23

SUITABILITY
AUTHORISED AS STAGE 3 COMPLETED

SHEET SIZE A1	SCALE 1:1250	STATUS A3	REVISION C01
-------------------------	------------------------	---------------------	------------------------

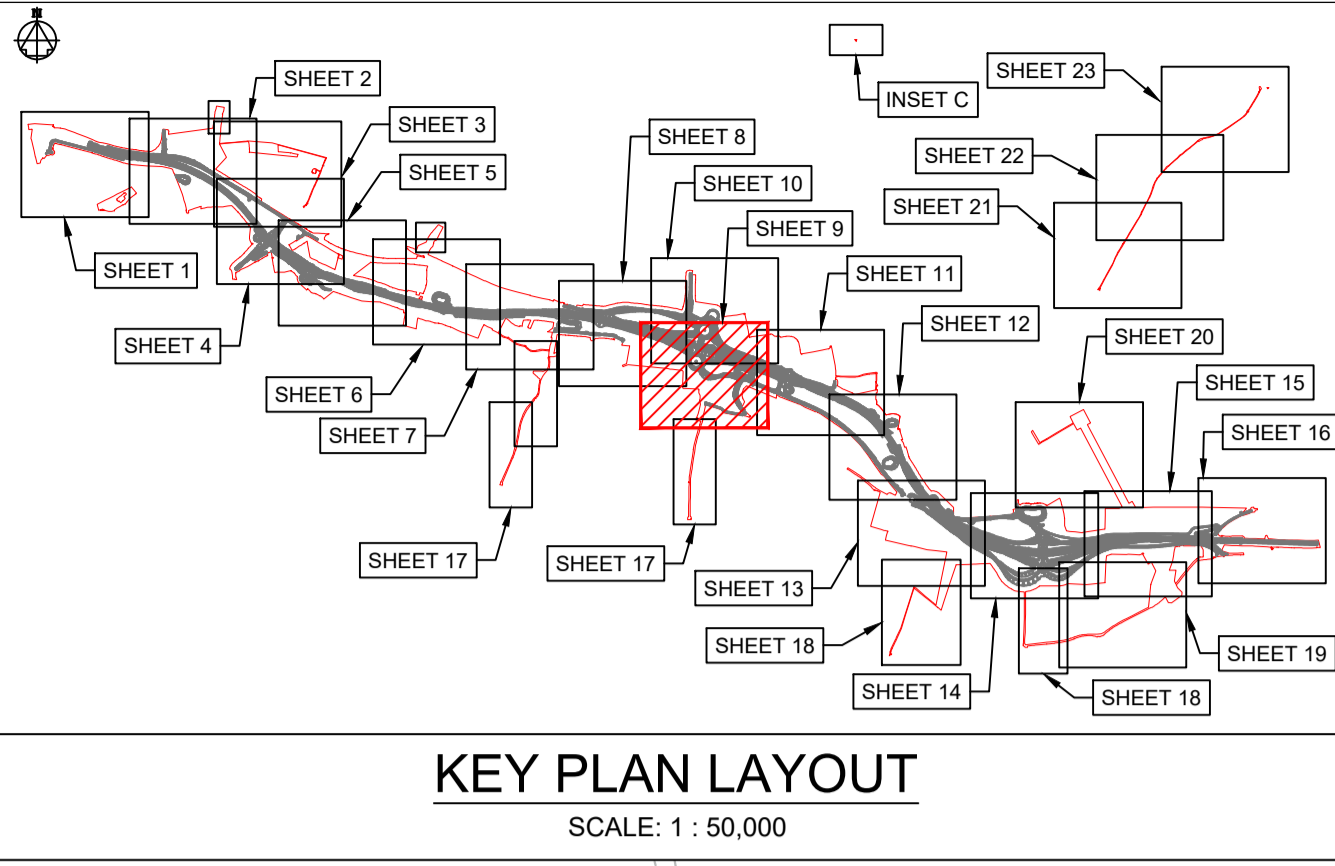
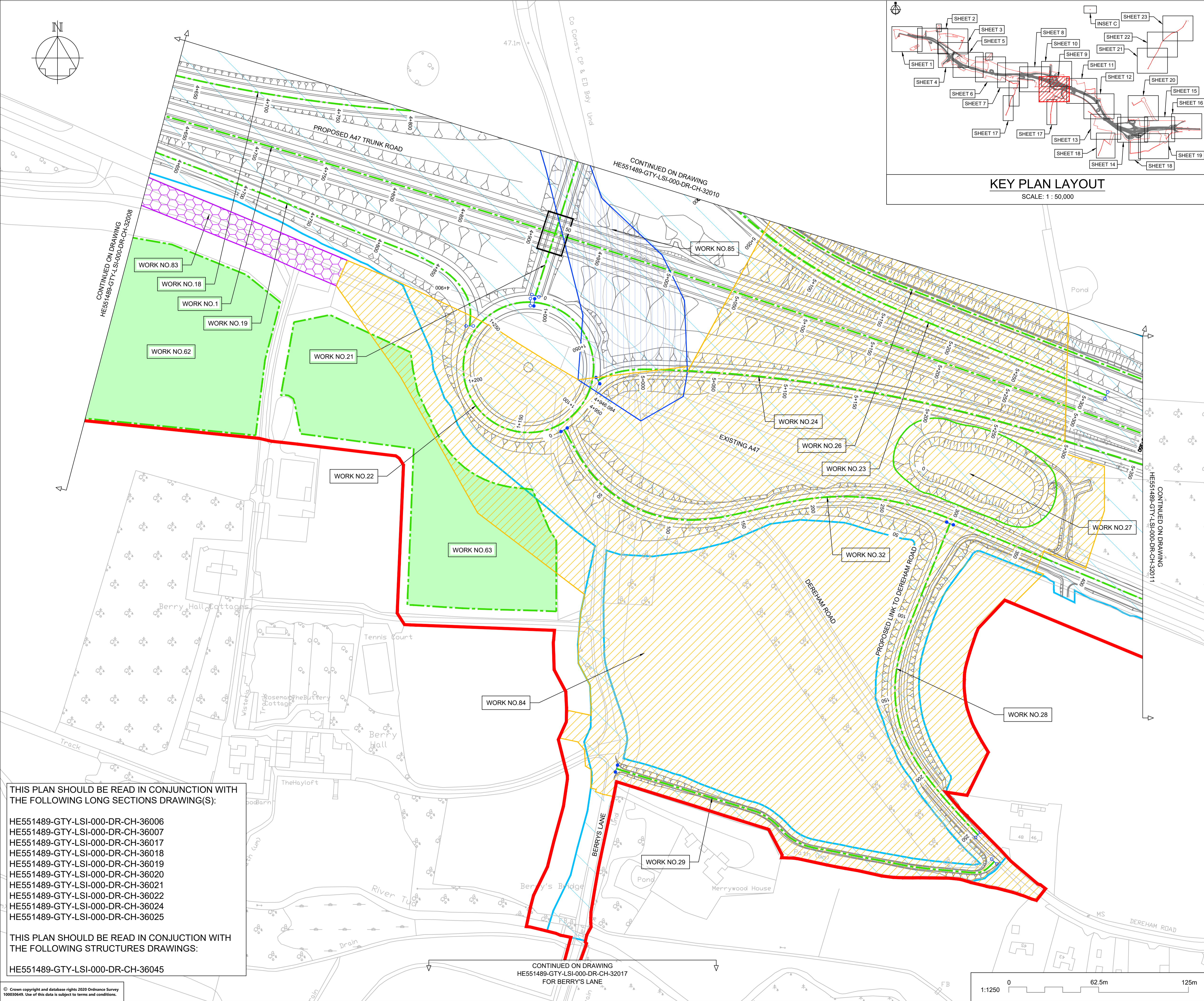
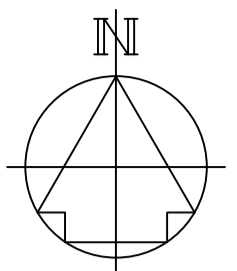
DRAWING NUMBER
HE551489-GTY-LSI-000-DR-CH-32008

THIS PLAN SHOULD BE READ IN CONJUNCTION WITH THE FOLLOWING LONG SECTIONS DRAWING(S):

HE551489-GTY-LSI-000-DR-CH-36005
HE551489-GTY-LSI-000-DR-CH-36006
HE551489-GTY-LSI-000-DR-CH-36017
HE551489-GTY-LSI-000-DR-CH-36023
HE551489-GTY-LSI-000-DR-CH-36024
HE551489-GTY-LSI-000-DR-CH-36041

THIS PLAN SHOULD BE READ IN CONJUNCTION WITH THE FOLLOWING STRUCTURES DRAWINGS:

NOT APPLICABLE



NOTES

Purpose of use
FOR DCO SUBMISSION

Development Consent Order Number / Document
TR010038/APP/2.4(J)

- THESE PLANS SHOULD BE READ IN CONJUNCTION WITH SCHEDULE 1 (AUTHORISED DEVELOPMENT) TO THE DEVELOPMENT CONSENT ORDER (APPLICATION DOCUMENT REFERENCE TR010038/APP/3.1), THE LAND PLANS (APPLICATION DOCUMENT REFERENCE TR010038/APP/2.2) AND THE ENGINEERING DRAWINGS AND SECTIONS (APPLICATION DOCUMENT REFERENCE TR010038/APP/2.5).
- THE PROPOSED WORKS WILL BE SUBJECT TO DETAILED DESIGN DEVELOPMENT. ANY CHANGES WILL BE LIMITED TO BEING WITHIN THE ORDER LIMITS OR THE RELEVANT LIMITS OF DEVIATION WHERE NOT COINCIDENT WITH THE ORDER LIMITS AND SUBJECT TO THE REQUIREMENTS OF SCHEDULE 2 TO THE DEVELOPMENT CONSENT ORDER (APPLICATION DOCUMENT REFERENCE TR010038/APP/3.1).
- ALL DIMENSIONS ARE IN METRES UNLESS STATED OTHERWISE.

KEY TO SYMBOLS

	ORDER LIMITS		SCHEME DESIGN
	STRUCTURE LOCATION		UTILITIES AND MINOR WORKS LIMIT OF DEVIATION
	AREA NOT INCLUDED IN THE ORDER LIMITS		
	WORK CENTRE LINE		
	NON-LINEAR WORK BOUNDARY		
	COMMENCEMENT OF WORK		
	TERMINATION OF WORK		
	COMPOUND/MATERIAL STORAGE AREA		
	HIGHWAY WORK LIMIT OF DEVIATION		
	ECOLOGICAL MITIGATION		
	ENVIRONMENTAL MITIGATION		

REV	DATE	REVISION NOTE	ORG	CHKD	APPD
P01	26/11/20	FIRST ISSUE		DPi	JHar
P02	01/12/20	FIRST ISSUE		DPi	JHar
P03	26/02/21	DCO SUBMISSION		RO	JHar
P04	11/03/21	DCO SUBMISSION		AKno	MR
C01	11/03/21	DCO SUBMISSION		AKno	MR
P05	01/10/21	DCO DEADLINE 3			MR
C02	01/10/21	DCO DEADLINE 3			MR
P06	14/12/21	DEADLINE 6 ISSUE		AKno	MR
C03	14/12/21	DEADLINE 6 ISSUE		AKno	MR

DESIGNER
SWECO

CONTRACTOR
GallifordTry

CLIENT
highways england

PROJECT TITLE
A47 NORTH TUDDENHAM TO EASTON DUALLING

PROJECT STAGE
PCF STAGE 4

DRAWING TITLE
WORKS PLANS REGULATION 5(2)(j) SHEET 9 OF 23

SUITABILITY
AUTHORISED AS STAGE 3 COMPLETED

SHEET SIZE	SCALE	STATUS	REVISION
A1	1:1250	A3	C03

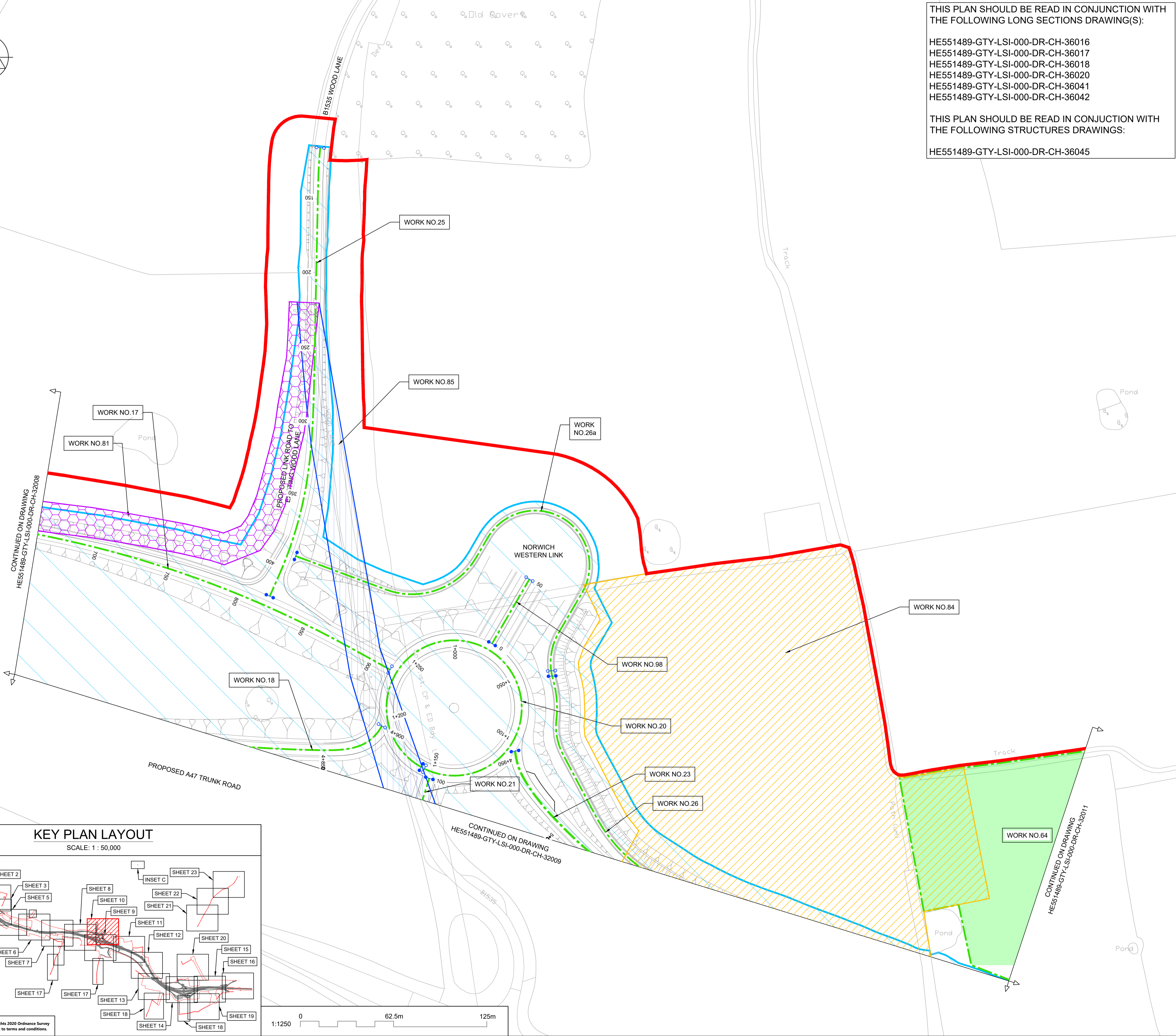
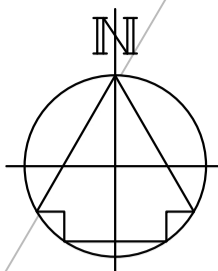
DRAWING NUMBER
HE551489-GTY-LSI-000-DR-CH-32009

THIS PLAN SHOULD BE READ IN CONJUNCTION WITH THE FOLLOWING LONG SECTIONS DRAWING(S):

HE551489-GTY-LSI-000-DR-CH-36006
HE551489-GTY-LSI-000-DR-CH-36007
HE551489-GTY-LSI-000-DR-CH-36017
HE551489-GTY-LSI-000-DR-CH-36018
HE551489-GTY-LSI-000-DR-CH-36019
HE551489-GTY-LSI-000-DR-CH-36020
HE551489-GTY-LSI-000-DR-CH-36021
HE551489-GTY-LSI-000-DR-CH-36022
HE551489-GTY-LSI-000-DR-CH-36024
HE551489-GTY-LSI-000-DR-CH-36025

THIS PLAN SHOULD BE READ IN CONJUNCTION WITH THE FOLLOWING STRUCTURES DRAWINGS:

HE551489-GTY-LSI-000-DR-CH-36045



THIS PLAN SHOULD BE READ IN CONJUNCTION WITH THE FOLLOWING LONG SECTIONS(S):

HE551489-GTY-LSI-000-DR-CH-36016
 HE551489-GTY-LSI-000-DR-CH-36017
 HE551489-GTY-LSI-000-DR-CH-36018
 HE551489-GTY-LSI-000-DR-CH-36020
 HE551489-GTY-LSI-000-DR-CH-36041
 HE551489-GTY-LSI-000-DR-CH-36042

THIS PLAN SHOULD BE READ IN CONJUNCTION WITH THE FOLLOWING STRUCTURES DRAWINGS:

HE551489-GTY-LSI-000-DR-CH-36045

NOTES

Purpose of use
FOR DCO SUBMISSION

Development Consent Order Number / Document
TR010038/APP/2.4(K)

- THESE PLANS SHOULD BE READ IN CONJUNCTION WITH SCHEDULE 1 (AUTHORISED DEVELOPMENT) TO THE DEVELOPMENT CONSENT ORDER (APPLICATION DOCUMENT REFERENCE TR010038/APP/3.1), THE LAND PLANS (APPLICATION DOCUMENT REFERENCE TR010038/APP/2.2) AND THE ENGINEERING DRAWINGS AND SECTIONS (APPLICATION DOCUMENT REFERENCE TR010038/APP/2.5).
- THE PROPOSED WORKS WILL BE SUBJECT TO DETAILED DESIGN DEVELOPMENT. ANY CHANGES WILL BE LIMITED TO BEING WITHIN THE ORDER LIMITS OR THE RELEVANT LIMITS OF DEVIATION WHERE NOT COINCIDENT WITH THE ORDER LIMITS AND SUBJECT TO THE REQUIREMENTS OF SCHEDULE 2 TO THE DEVELOPMENT CONSENT ORDER (APPLICATION DOCUMENT REFERENCE TR010038/APP/3.1).
- ALL DIMENSIONS ARE IN METRES UNLESS STATED OTHERWISE.

KEY TO SYMBOLS

	ORDER LIMITS		SCHEME DESIGN
	STRUCTURE LOCATION		UTILITIES AND MINOR WORKS LIMIT OF DEVIATION
	AREA NOT INCLUDED IN THE ORDER LIMITS		
	WORK CENTRE LINE		
	NON-LINEAR WORK BOUNDARY		
	COMMENCEMENT OF WORK		
	TERMINATION OF WORK		
	COMPOUND/MATERIAL STORAGE AREA		
	HIGHWAY WORK LIMIT OF DEVIATION		
	ECOLOGICAL MITIGATION		
	ENVIRONMENTAL MITIGATION		

REV	DATE	REVISION NOTE	ORG	CHKD	APPD
P01	26/11/20	FIRST ISSUE	DPII	JHar	JHar
P02	01/12/20	FIRST ISSUE	DPII	JHar	JHar
P03	26/02/21	DCO SUBMISSION	RO	JHar	MR
P04	11/03/21	DCO SUBMISSION	AKno	MR	MR
C01	11/03/21	DCO SUBMISSION	AKno	MR	MR

DESIGNER

CONTRACTOR

CLIENT

PROJECT TITLE
A47 NORTH TUDDENHAM TO EASTON DUALLING

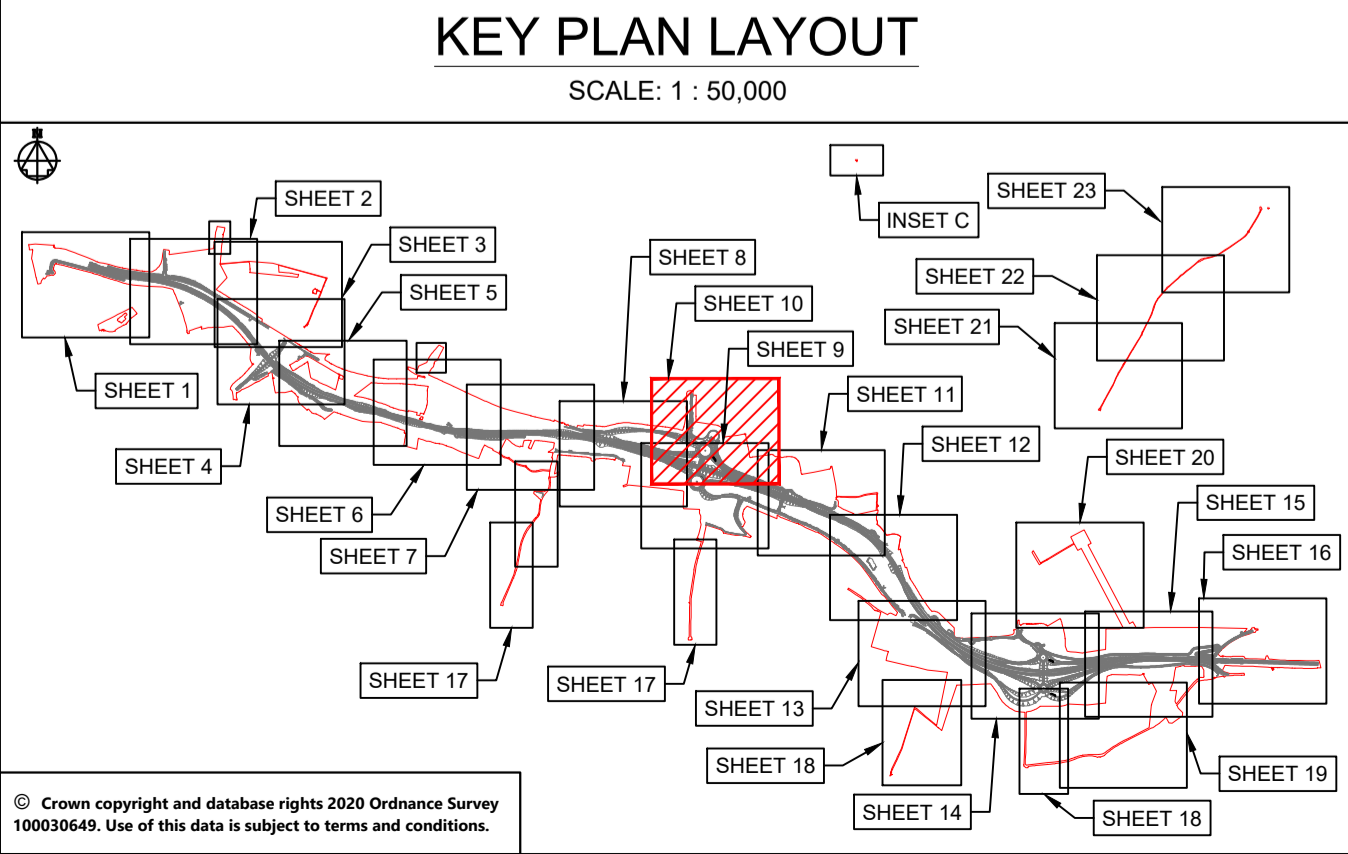
PROJECT STAGE
PCF STAGE 3

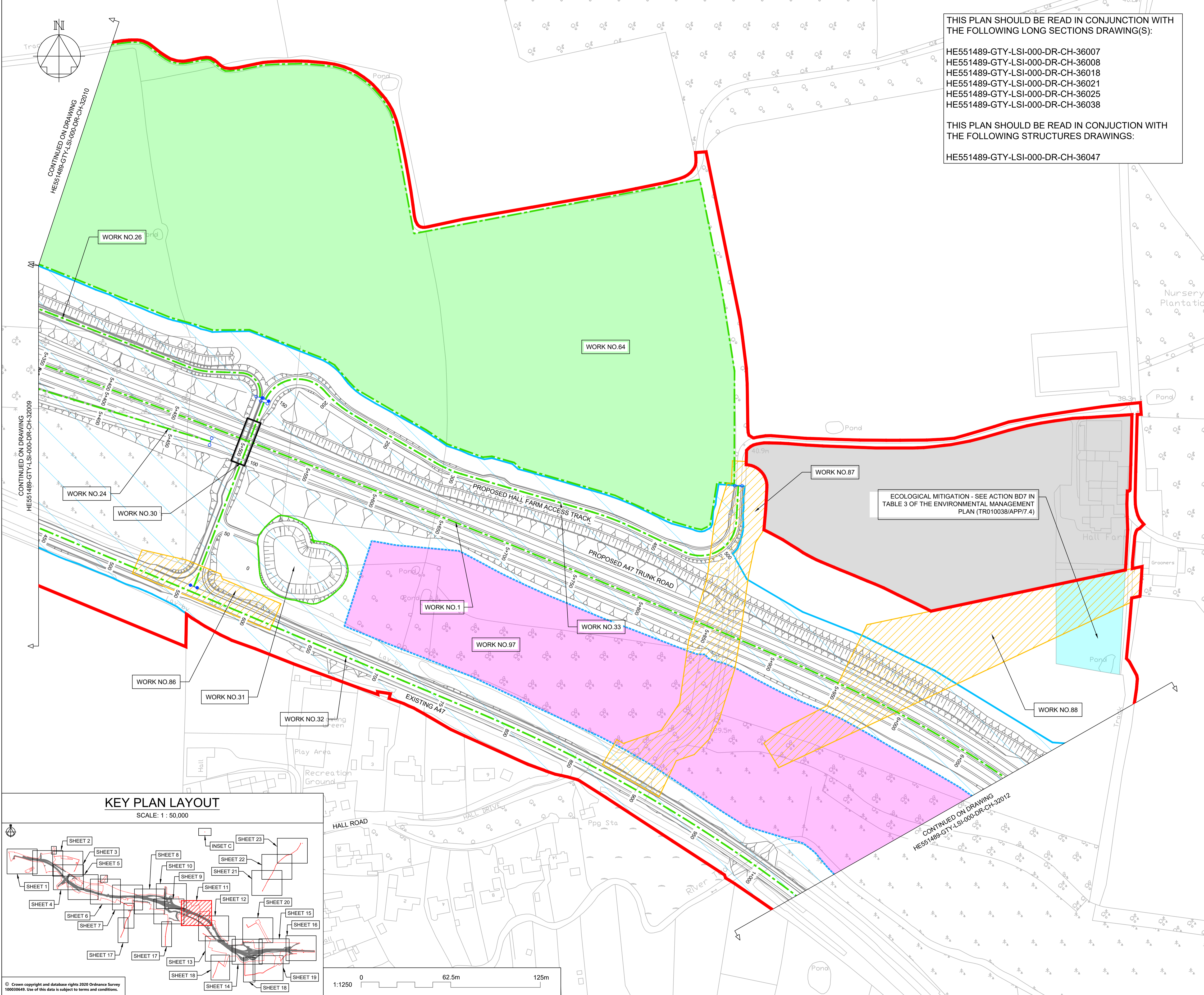
DRAWING TITLE
**WORKS PLANS
 REGULATION 5(2)(j)
 SHEET 10 OF 23**

SUITABILITY
AUTHORISED AS STAGE 3 COMPLETED

SHEET SIZE A1	SCALE 1:1250	STATUS A3	REVISION C01
------------------	-----------------	--------------	-----------------

DRAWING NUMBER
HE551489-GTY-LSI-000-DR-CH-32010





THIS PLAN SHOULD BE READ IN CONJUNCTION WITH THE FOLLOWING LONG SECTIONS DRAWING(S):
 HE551489-GTY-LSI-000-DR-CH-36007
 HE551489-GTY-LSI-000-DR-CH-36008
 HE551489-GTY-LSI-000-DR-CH-36018
 HE551489-GTY-LSI-000-DR-CH-36021
 HE551489-GTY-LSI-000-DR-CH-36025
 HE551489-GTY-LSI-000-DR-CH-36038

THIS PLAN SHOULD BE READ IN CONJUNCTION WITH THE FOLLOWING STRUCTURES DRAWINGS:
 HE551489-GTY-LSI-000-DR-CH-36047

NOTES
 Purpose of use
FOR DCO SUBMISSION

Development Consent Order Number / Document
TR010038/APP/2.4(L)

- THESE PLANS SHOULD BE READ IN CONJUNCTION WITH SCHEDULE 1 (AUTHORISED DEVELOPMENT) TO THE DEVELOPMENT CONSENT ORDER (APPLICATION DOCUMENT REFERENCE TR010038/APP/3.1), THE LAND PLANS (APPLICATION DOCUMENT REFERENCE TR010038/APP/2.2) AND THE ENGINEERING DRAWINGS AND SECTIONS (APPLICATION DOCUMENT REFERENCE TR010038/APP/2.5).
- THE PROPOSED WORKS WILL BE SUBJECT TO DETAILED DESIGN DEVELOPMENT. ANY CHANGES WILL BE LIMITED TO BEING WITHIN THE ORDER LIMITS OR THE RELEVANT LIMITS OF DEVIATION WHERE NOT COINCIDENT WITH THE ORDER LIMITS AND SUBJECT TO THE REQUIREMENTS OF SCHEDULE 2 TO THE DEVELOPMENT CONSENT ORDER (APPLICATION DOCUMENT REFERENCE TR010038/APP/3.1).
- ALL DIMENSIONS ARE IN METRES UNLESS STATED OTHERWISE.

KEY TO SYMBOLS

	ORDER LIMITS		SCHEME DESIGN
	STRUCTURE LOCATION		UTILITIES AND MINOR WORKS LIMIT OF DEVIATION
	AREA NOT INCLUDED IN THE ORDER LIMITS		
	WORK CENTRE LINE		
	NON-LINEAR WORK BOUNDARY		
	COMMENCEMENT OF WORK		
	TERMINATION OF WORK		
	COMPOUND/MATERIAL STORAGE AREA		
	HIGHWAY WORK LIMIT OF DEVIATION		
	ECOLOGICAL MITIGATION		
	ENVIRONMENTAL MITIGATION		

REV	DATE	REVISION NOTE	ORG	CHKD	APPD
P01	26/11/20	FIRST ISSUE		DPil	JHar
P02	01/12/20	FIRST ISSUE		DPil	JHar
P03	26/02/21	DCO SUBMISSION		RO	JHar
P04	11/03/21	DCO SUBMISSION		AKno	MR
C01	11/03/21	DCO SUBMISSION		AKno	MR

DESIGNER

CONTRACTOR

CLIENT

PROJECT TITLE
A47 NORTH TUDDENHAM TO EASTON DUALLING

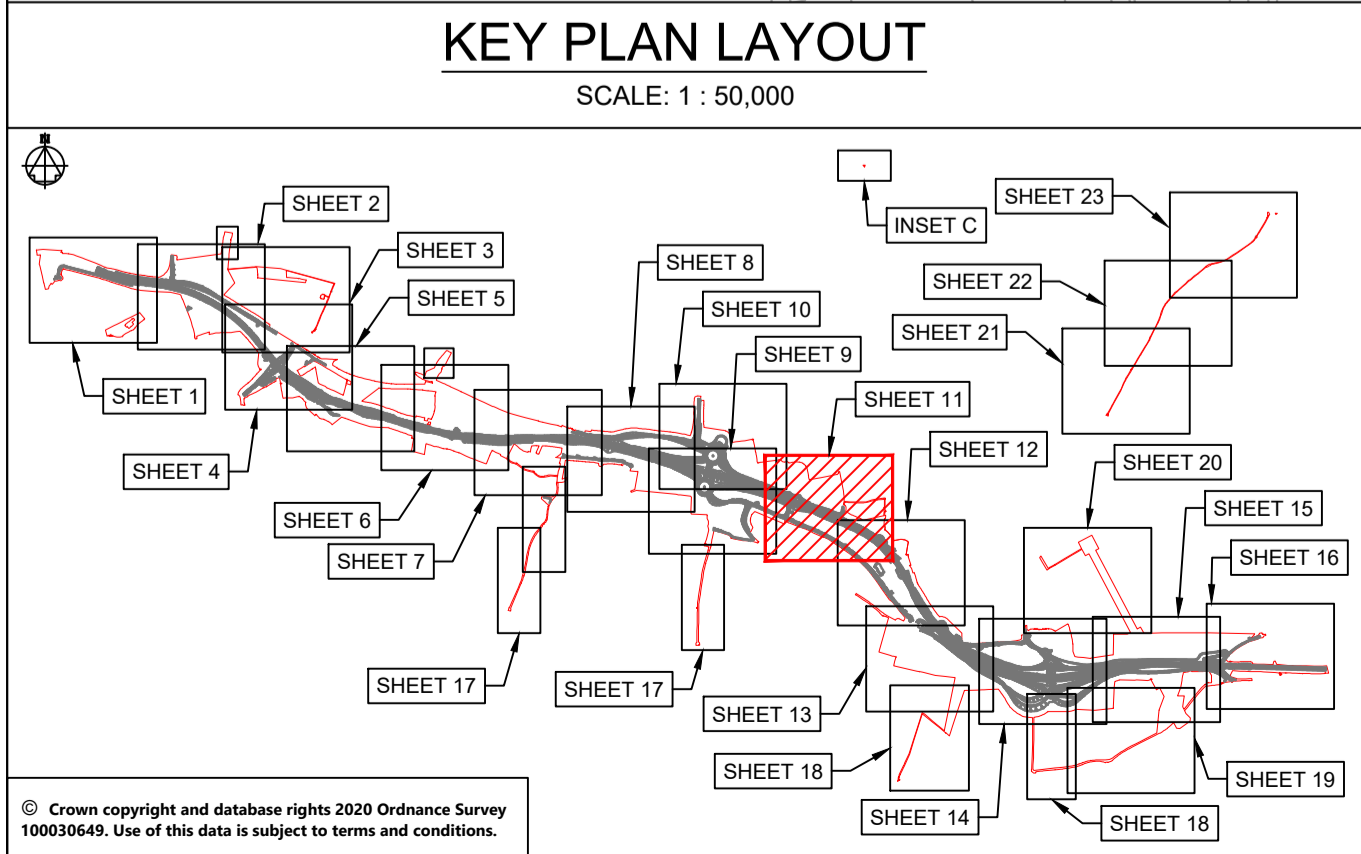
PROJECT STAGE
PCF STAGE 3

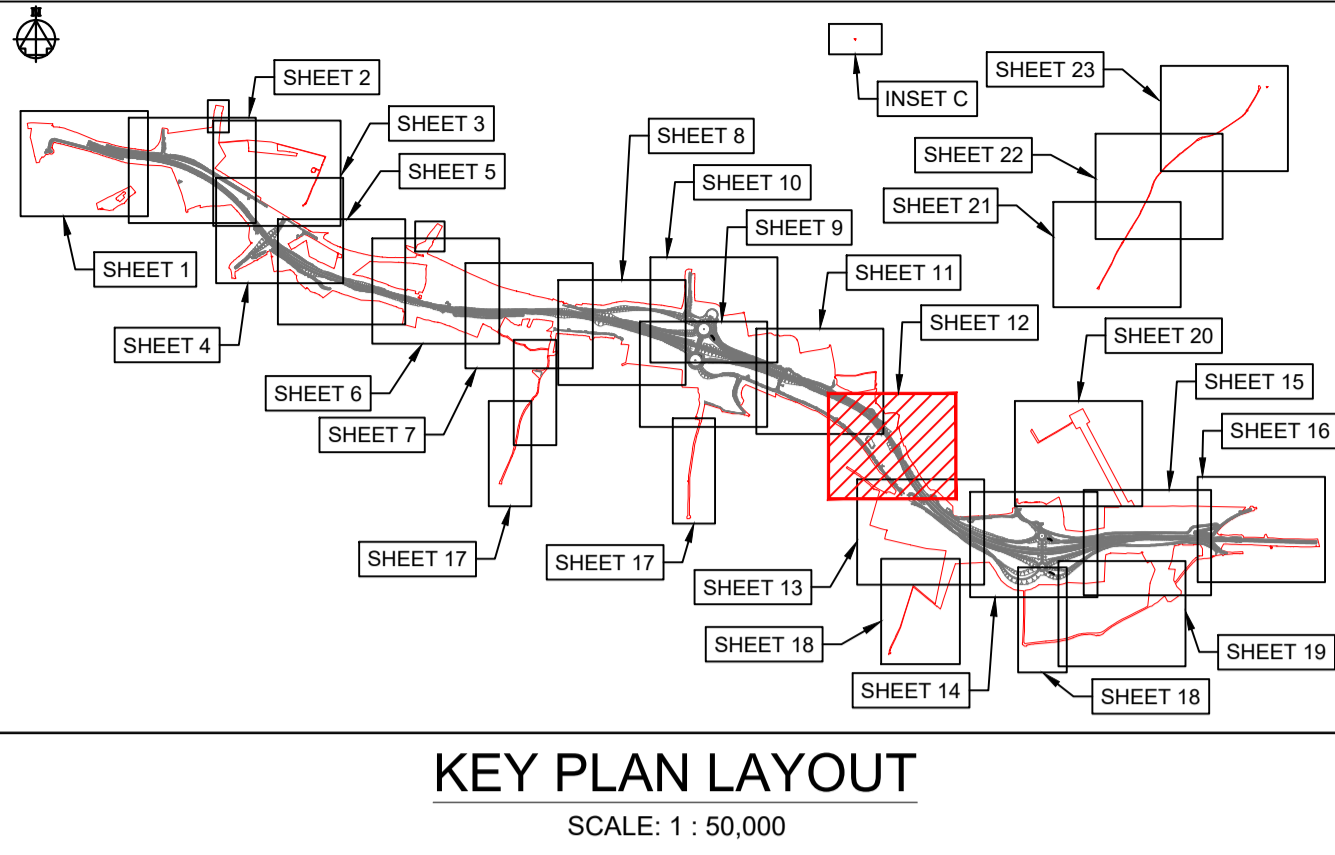
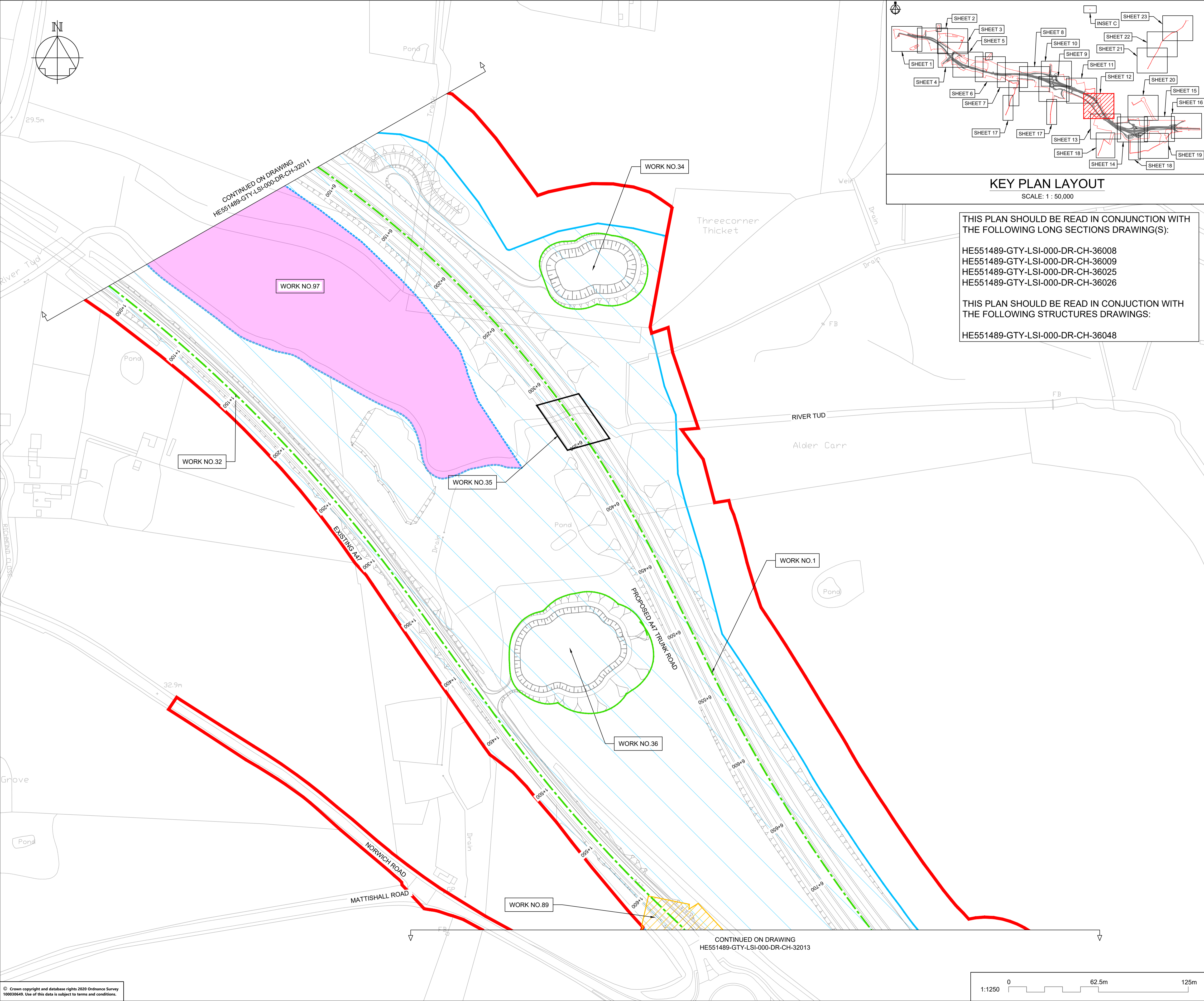
DRAWING TITLE
**WORKS PLANS
 REGULATION 5(2)(j)
 SHEET 11 OF 23**

SUITABILITY
AUTHORISED AS STAGE 3 COMPLETED

SHEET SIZE A1	SCALE 1:1250	STATUS A3	REVISION C01
-------------------------	------------------------	---------------------	------------------------

DRAWING NUMBER
HE551489-GTY-LSI-000-DR-CH-32011





THIS PLAN SHOULD BE READ IN CONJUNCTION WITH THE FOLLOWING LONG SECTIONS DRAWING(S):

HE551489-GTY-LSI-000-DR-CH-36008
 HE551489-GTY-LSI-000-DR-CH-36009
 HE551489-GTY-LSI-000-DR-CH-36025
 HE551489-GTY-LSI-000-DR-CH-36026

THIS PLAN SHOULD BE READ IN CONJUNCTION WITH THE FOLLOWING STRUCTURES DRAWINGS:

HE551489-GTY-LSI-000-DR-CH-36048

NOTES

Purpose of use
FOR DCO SUBMISSION

Development Consent Order Number / Document
TR010038/APP/2.4(M)

- THESE PLANS SHOULD BE READ IN CONJUNCTION WITH SCHEDULE 1 (AUTHORISED DEVELOPMENT) TO THE DEVELOPMENT CONSENT ORDER (APPLICATION DOCUMENT REFERENCE TR010038/APP/3.1), THE LAND PLANS (APPLICATION DOCUMENT REFERENCE TR010038/APP/2.2) AND THE ENGINEERING DRAWINGS AND SECTIONS (APPLICATION DOCUMENT REFERENCE TR010038/APP/2.5).
- THE PROPOSED WORKS WILL BE SUBJECT TO DETAILED DESIGN DEVELOPMENT. ANY CHANGES WILL BE LIMITED TO BEING WITHIN THE ORDER LIMITS OR THE RELEVANT LIMITS OF DEVIATION WHERE NOT COINCIDENT WITH THE ORDER LIMITS AND SUBJECT TO THE REQUIREMENTS OF SCHEDULE 2 TO THE DEVELOPMENT CONSENT ORDER (APPLICATION DOCUMENT REFERENCE TR010038/APP/3.1).
- ALL DIMENSIONS ARE IN METRES UNLESS STATED OTHERWISE.

KEY TO SYMBOLS

	ORDER LIMITS		ENVIRONMENTAL MITIGATION
	STRUCTURE LOCATION		HIGHWAY WORK LIMIT OF DEVIATION
	AREA NOT INCLUDED IN THE ORDER LIMITS		UTILITIES AND MINOR WORKS LIMIT OF DEVIATION
	WORK CENTRE LINE		NON-LINEAR WORK BOUNDARY
	NON-LINEAR WORK BOUNDARY		COMPOUND/MATERIAL STORAGE AREA
	COMMENCEMENT OF WORK		TERMINATION OF WORK
	TERMINATION OF WORK		COMPOUND/MATERIAL STORAGE AREA
	COMPOUND/MATERIAL STORAGE AREA		HIGHWAY WORK LIMIT OF DEVIATION
	HIGHWAY WORK LIMIT OF DEVIATION		ECOLOGICAL MITIGATION
	ECOLOGICAL MITIGATION		ENVIRONMENTAL MITIGATION
	ENVIRONMENTAL MITIGATION		UTILITIES AND MINOR WORKS LIMIT OF DEVIATION

REV	DATE	REVISION NOTE	ORG	CHKD	APPD
P01	26/11/20	FIRST ISSUE	DPII	JHar	JHar
P02	01/12/20	FIRST ISSUE	DPII	JHar	JHar
P03	26/02/21	DCO SUBMISSION	RO	JHar	MR
P04	11/03/21	DCO SUBMISSION	AKno	MR	MR
C01	11/03/21	DCO SUBMISSION	AKno	MR	MR

DESIGNER

CONTRACTOR

CLIENT

PROJECT TITLE
A47 NORTH TUDDENHAM TO EASTON DUALLING

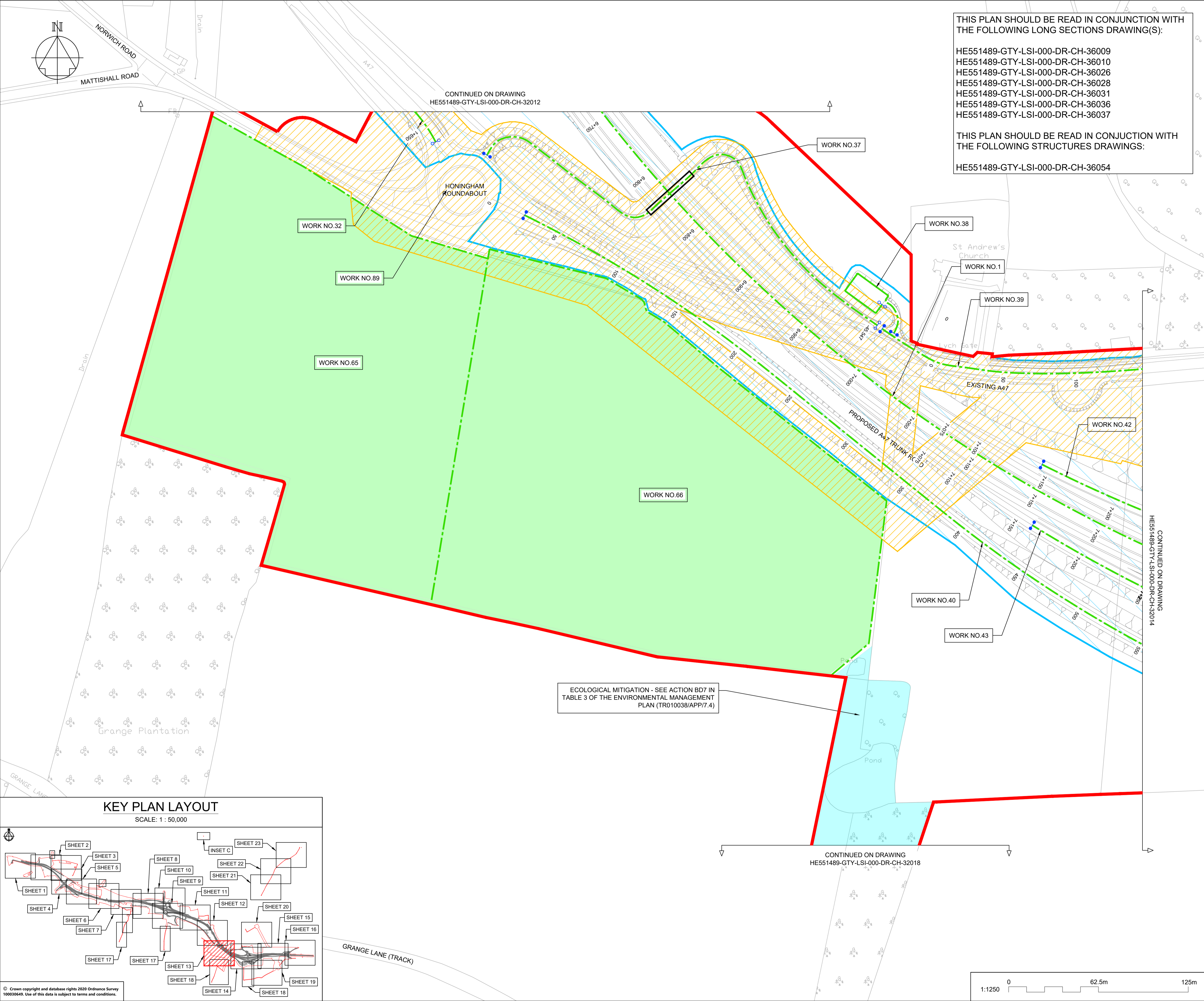
PROJECT STAGE
PCF STAGE 3

DRAWING TITLE
**WORKS PLANS
 REGULATION 5(2)(j)
 SHEET 12 OF 23**

SUITABILITY
AUTHORISED AS STAGE 3 COMPLETED

SHEET SIZE A1	SCALE 1:1250	STATUS A3	REVISION C01
------------------	-----------------	--------------	-----------------

DRAWING NUMBER
HE551489-GTY-LSI-000-DR-CH-32012



THIS PLAN SHOULD BE READ IN CONJUNCTION WITH THE FOLLOWING LONG SECTIONS DRAWING(S):

HE551489-GTY-LSI-000-DR-CH-36009
 HE551489-GTY-LSI-000-DR-CH-36010
 HE551489-GTY-LSI-000-DR-CH-36026
 HE551489-GTY-LSI-000-DR-CH-36028
 HE551489-GTY-LSI-000-DR-CH-36031
 HE551489-GTY-LSI-000-DR-CH-36036
 HE551489-GTY-LSI-000-DR-CH-36037

THIS PLAN SHOULD BE READ IN CONJUNCTION WITH THE FOLLOWING STRUCTURES DRAWINGS:

HE551489-GTY-LSI-000-DR-CH-36054

NOTES

- Purpose of use
- FOR DCO SUBMISSION**
- Development Consent Order Number / Document
- TR010038/APP/2.4(N)**
1. THESE PLANS SHOULD BE READ IN CONJUNCTION WITH SCHEDULE 1 (AUTHORISED DEVELOPMENT) TO THE DEVELOPMENT CONSENT ORDER (APPLICATION DOCUMENT REFERENCE TR010038/APP/3.1), THE LAND PLANS (APPLICATION DOCUMENT REFERENCE TR010038/APP/2.2) AND THE ENGINEERING DRAWINGS AND SECTIONS (APPLICATION DOCUMENT REFERENCE TR010038/APP/2.5).
 2. THE PROPOSED WORKS WILL BE SUBJECT TO DETAILED DESIGN DEVELOPMENT. ANY CHANGES WILL BE LIMITED TO BEING WITHIN THE ORDER LIMITS OR THE RELEVANT LIMITS OF DEVIATION WHERE NOT COINCIDENT WITH THE ORDER LIMITS AND SUBJECT TO THE REQUIREMENTS OF SCHEDULE 2 TO THE DEVELOPMENT CONSENT ORDER (APPLICATION DOCUMENT REFERENCE TR010038/APP/3.1).
 3. ALL DIMENSIONS ARE IN METRES UNLESS STATED OTHERWISE.

KEY TO SYMBOLS

	ORDER LIMITS		SCHEME DESIGN
	STRUCTURE LOCATION		UTILITIES AND MINOR WORKS LIMIT OF DEVIATION
	AREA NOT INCLUDED IN THE ORDER LIMITS		} UTILITIES AND MINOR WORKS LIMIT OF DEVIATION
	WORK CENTRE LINE		
	NON-LINEAR WORK BOUNDARY		
	COMMENCEMENT OF WORK		
	TERMINATION OF WORK		
	COMPOUND/MATERIAL STORAGE AREA		
	HIGHWAY WORK LIMIT OF DEVIATION		
	ECOLOGICAL MITIGATION		
	ENVIRONMENTAL MITIGATION		

REV	DATE	REVISION NOTE	ORG	CHKD	APPD
P01	26/11/20	FIRST ISSUE	DPII	JHar	JHar
P02	01/12/20	FIRST ISSUE	DPII	JHar	JHar
P03	26/02/21	DCO SUBMISSION	RO	JHar	MR
P04	11/03/21	DCO SUBMISSION	AKno	MR	MR
C01	11/03/21	DCO SUBMISSION	AKno	MR	MR

DESIGNER

SWECO

CONTRACTOR

GallifordTry

CLIENT

highways england

PROJECT TITLE

A47 NORTH TUDDENHAM TO EASTON DUALLING

PROJECT STAGE

PCF STAGE 3

DRAWING TITLE

**WORKS PLANS
REGULATION 5(2)(j)
SHEET 13 OF 23**

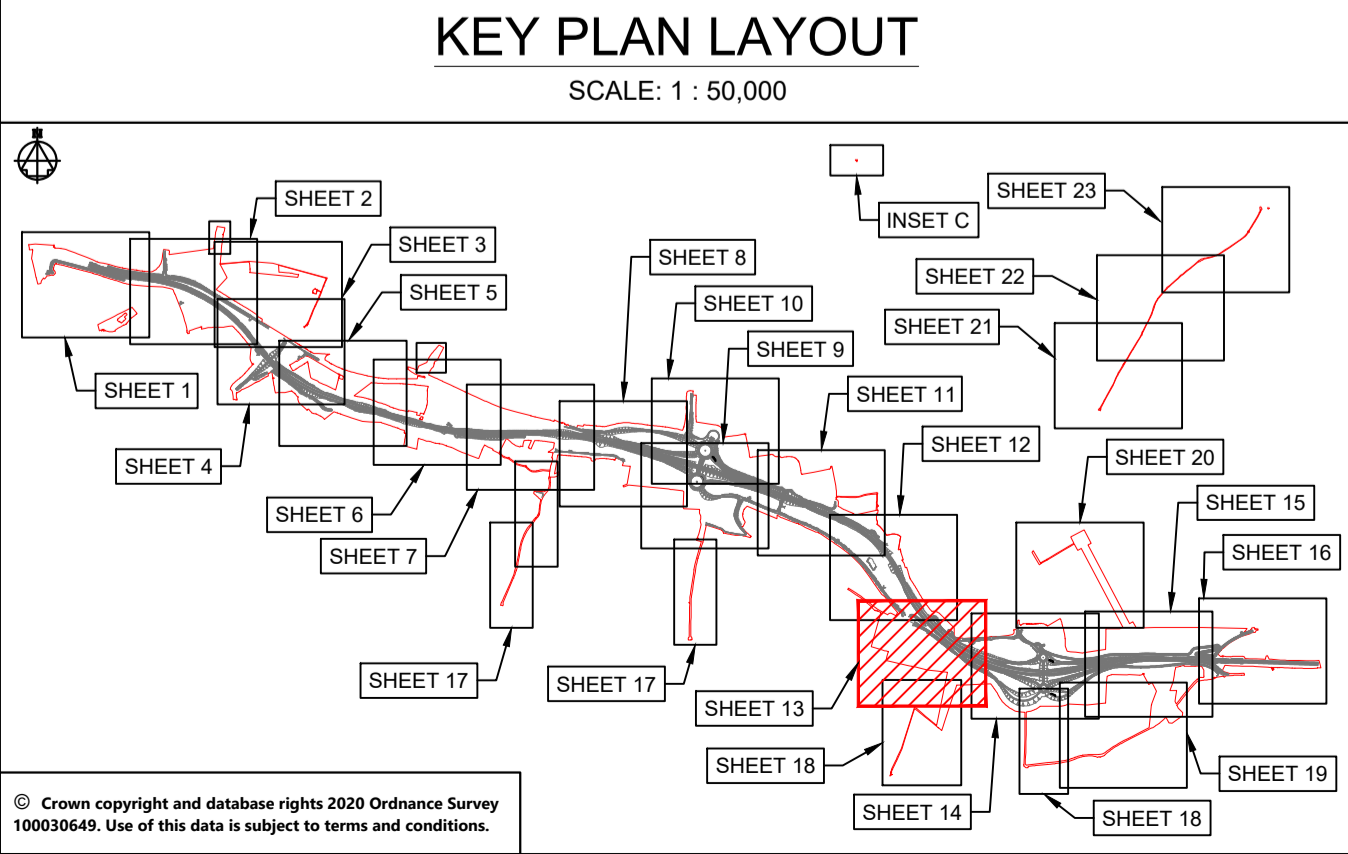
SUITABILITY

AUTHORISED AS STAGE 3 COMPLETED

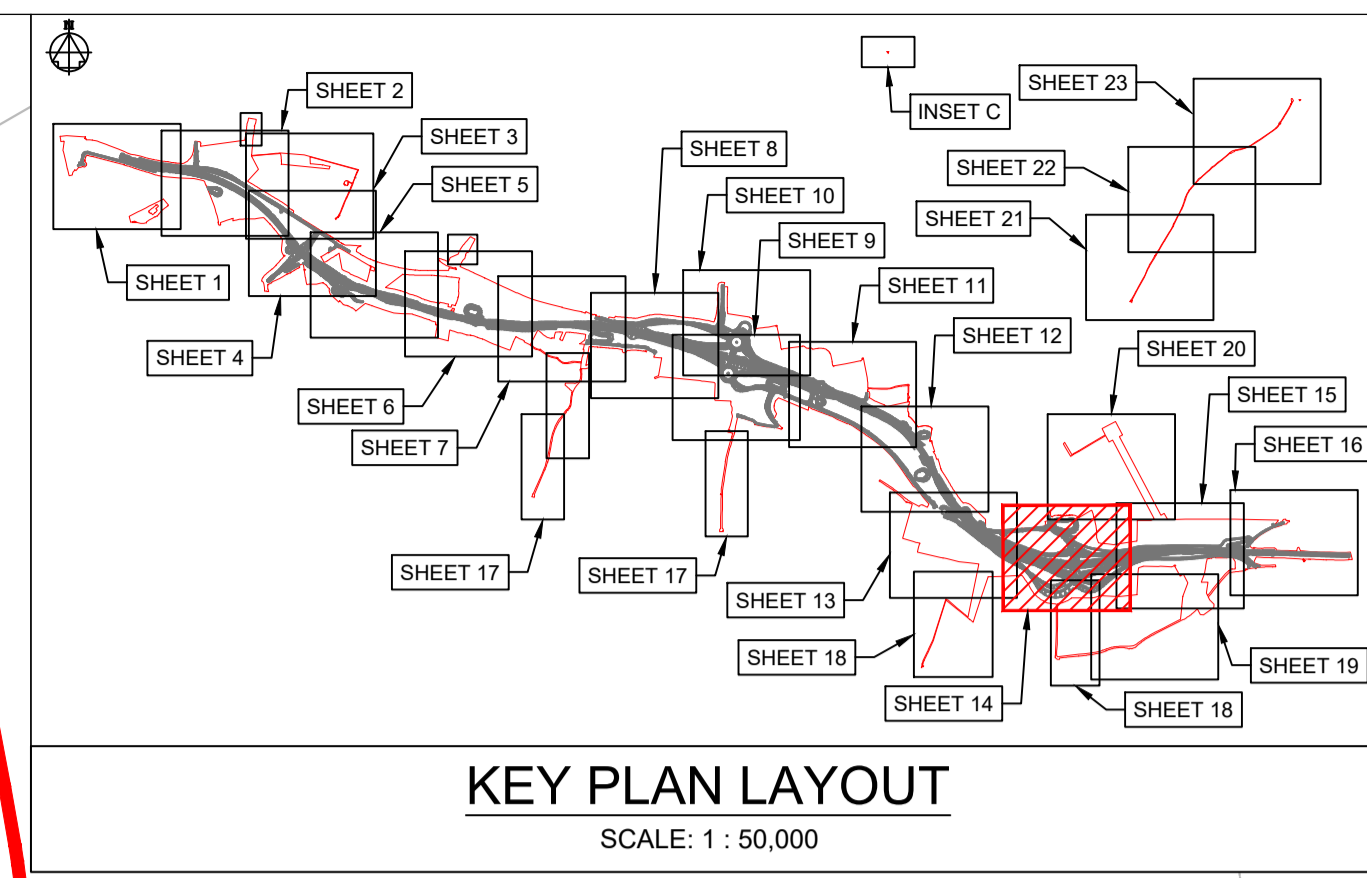
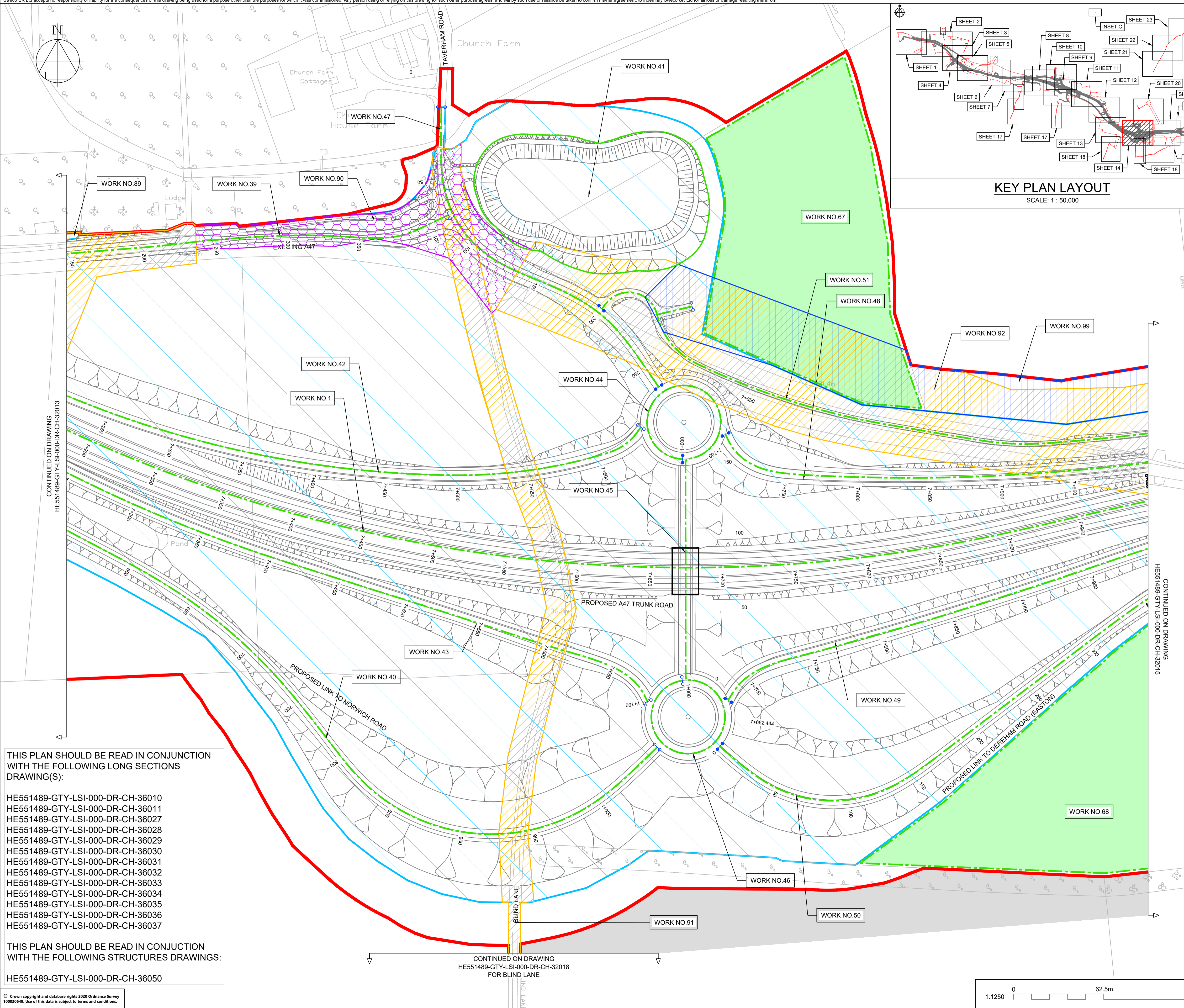
SHEET SIZE	SCALE	STATUS	REVISION
A1	1:1250	A3	C01

DRAWING NUMBER

HE551489-GTY-LSI-000-DR-CH-32013



This drawing should not be relied on or used in circumstances other than those for which it was originally prepared and for which Sweco UK Ltd was commissioned. Sweco UK Ltd accepts no responsibility for this drawing to any party other than the person by whom it was commissioned. This drawing has been prepared on behalf of Galliford Try by Sweco UK Ltd for the titled project or named part thereof and should not be relied upon or used for any other project without an independent check being carried out as to its suitability and prior written authority of Galliford Try being obtained. Sweco UK Ltd accepts no responsibility or liability for the consequences of this drawing being used for a purpose other than the purposes for which it was commissioned. Any person using or relying on this drawing for such other purpose agrees, and will by such use or reliance be taken to confirm his/her agreement, to indemnify Sweco UK Ltd for all loss or damage resulting therefrom.



NOTES

Purpose of use
FOR DCO SUBMISSION

Development Consent Order Number / Document
TR010038/APP/2.4(O)

- THESE PLANS SHOULD BE READ IN CONJUNCTION WITH SCHEDULE 1 (AUTHORISED DEVELOPMENT) TO THE DEVELOPMENT CONSENT ORDER (APPLICATION DOCUMENT REFERENCE TR010038/APP/3.1), THE LAND PLANS (APPLICATION DOCUMENT REFERENCE TR010038/APP/2.2) AND THE ENGINEERING DRAWINGS AND SECTIONS (APPLICATION DOCUMENT REFERENCE TR010038/APP/2.5).
- THE PROPOSED WORKS WILL BE SUBJECT TO DETAILED DESIGN DEVELOPMENT. ANY CHANGES WILL BE LIMITED TO BEING WITHIN THE ORDER LIMITS OR THE RELEVANT LIMITS OF DEVIATION WHERE NOT COINCIDENT WITH THE ORDER LIMITS AND SUBJECT TO THE REQUIREMENTS OF SCHEDULE 2 TO THE DEVELOPMENT CONSENT ORDER (APPLICATION DOCUMENT REFERENCE TR010038/APP/3.1).
- ALL DIMENSIONS ARE IN METRES UNLESS STATED OTHERWISE.

KEY TO SYMBOLS

- ORDER LIMITS
- STRUCTURE LOCATION
- AREA NOT INCLUDED IN THE ORDER LIMITS
- WORK CENTRE LINE
- NON-LINEAR WORK BOUNDARY
- COMMENCEMENT OF WORK
- TERMINATION OF WORK
- COMPOUND/MATERIAL STORAGE AREA
- HIGHWAY WORK LIMIT OF DEVIATION
- ECOLOGICAL MITIGATION
- ENVIRONMENTAL MITIGATION
- SCHEME DESIGN
- UTILITIES AND MINOR WORKS LIMIT OF DEVIATION

REV	DATE	REVISION NOTE	ORG	CHKD	APPD
P01	26/11/20	FIRST ISSUE	DPi	JHar	JHar
P02	01/12/20	FIRST ISSUE	DPi	JHar	JHar
P03	26/02/21	DCO SUBMISSION	RO	JHar	MR
P04	11/03/21	DCO SUBMISSION	AKno	MR	MR
C01	11/03/21	DCO SUBMISSION	AKno	MR	MR
P05	01/10/21	DCO DEADLINE 3		MR	MR
C02	01/10/21	DCO DEADLINE 3		MR	MR
P06	14/12/21	DEADLINE 6 ISSUE	AKno	MR	MR
C03	14/12/21	DEADLINE 6 ISSUE	AKno	MR	MR

DESIGNER
SWECO

CONTRACTOR
GallifordTry

CLIENT
highways england

PROJECT TITLE
A47 NORTH TUDDENHAM TO EASTON DUALLING

PROJECT STAGE
PCF STAGE 4

DRAWING TITLE
WORKS PLANS REGULATION 5(2)(j) SHEET 14 OF 23

SUITABILITY
AUTHORISED AS STAGE 3 COMPLETED

SHEET SIZE	SCALE	STATUS	REVISION
A1	1:1250	A3	C03

DRAWING NUMBER
HE551489-GTY-LSI-000-DR-CH-32014

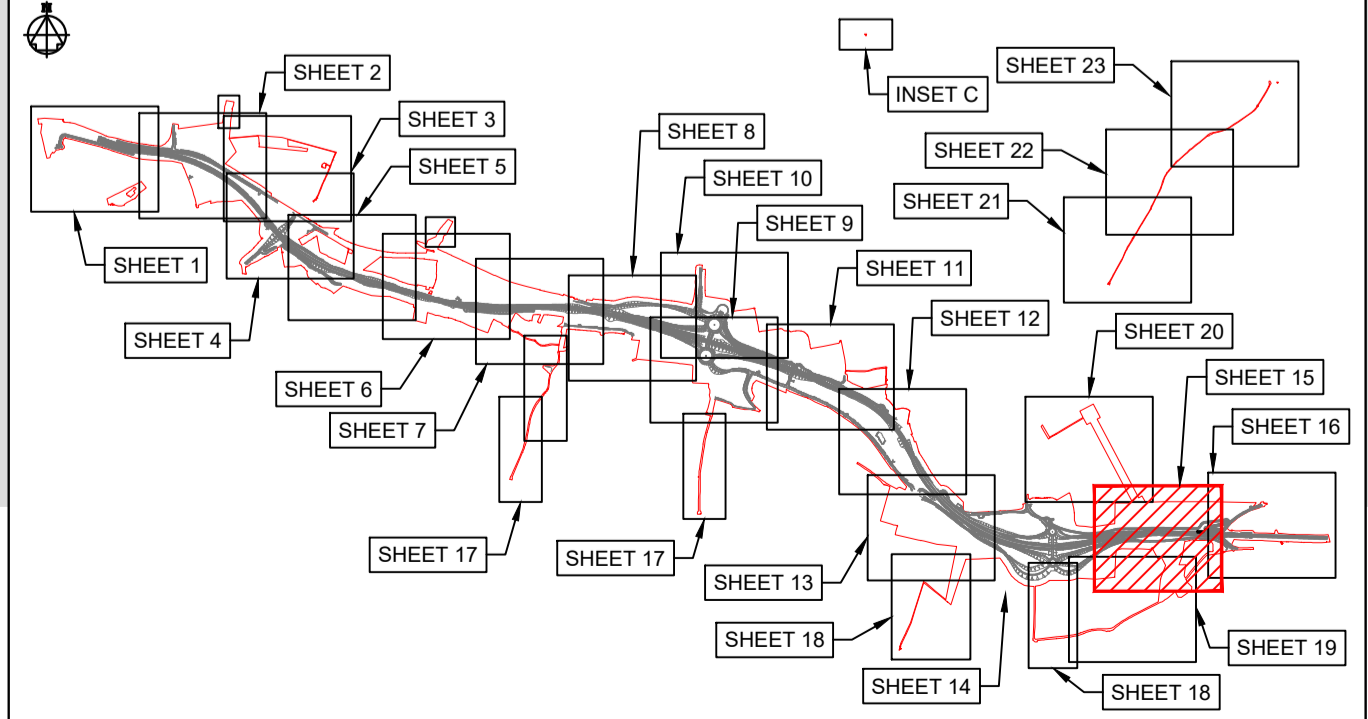
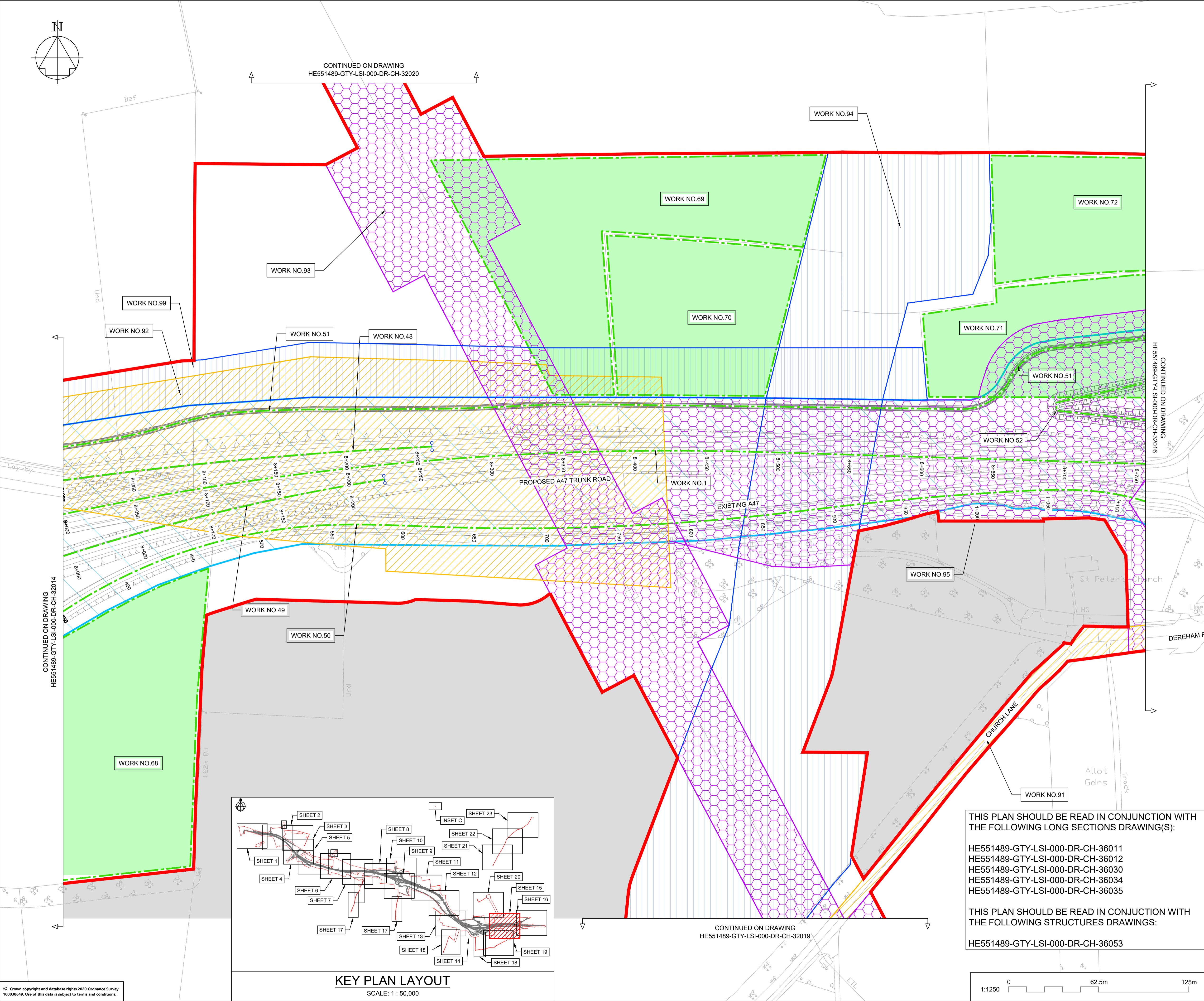
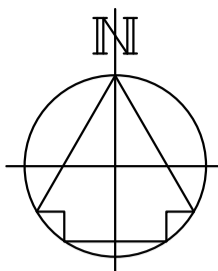
THIS PLAN SHOULD BE READ IN CONJUNCTION WITH THE FOLLOWING LONG SECTIONS DRAWING(S):

HE551489-GTY-LSI-000-DR-CH-36010
 HE551489-GTY-LSI-000-DR-CH-36011
 HE551489-GTY-LSI-000-DR-CH-36027
 HE551489-GTY-LSI-000-DR-CH-36028
 HE551489-GTY-LSI-000-DR-CH-36029
 HE551489-GTY-LSI-000-DR-CH-36030
 HE551489-GTY-LSI-000-DR-CH-36031
 HE551489-GTY-LSI-000-DR-CH-36032
 HE551489-GTY-LSI-000-DR-CH-36033
 HE551489-GTY-LSI-000-DR-CH-36034
 HE551489-GTY-LSI-000-DR-CH-36035
 HE551489-GTY-LSI-000-DR-CH-36036
 HE551489-GTY-LSI-000-DR-CH-36037

THIS PLAN SHOULD BE READ IN CONJUNCTION WITH THE FOLLOWING STRUCTURES DRAWINGS:

HE551489-GTY-LSI-000-DR-CH-36050

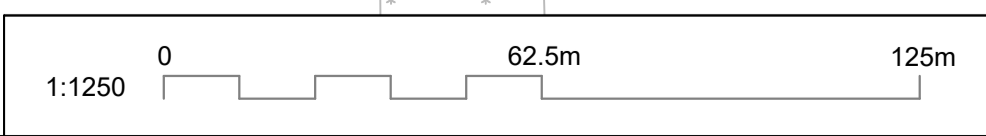
© Crown copyright and database rights 2020 Ordnance Survey 10003645. Use of this data is subject to terms and conditions.



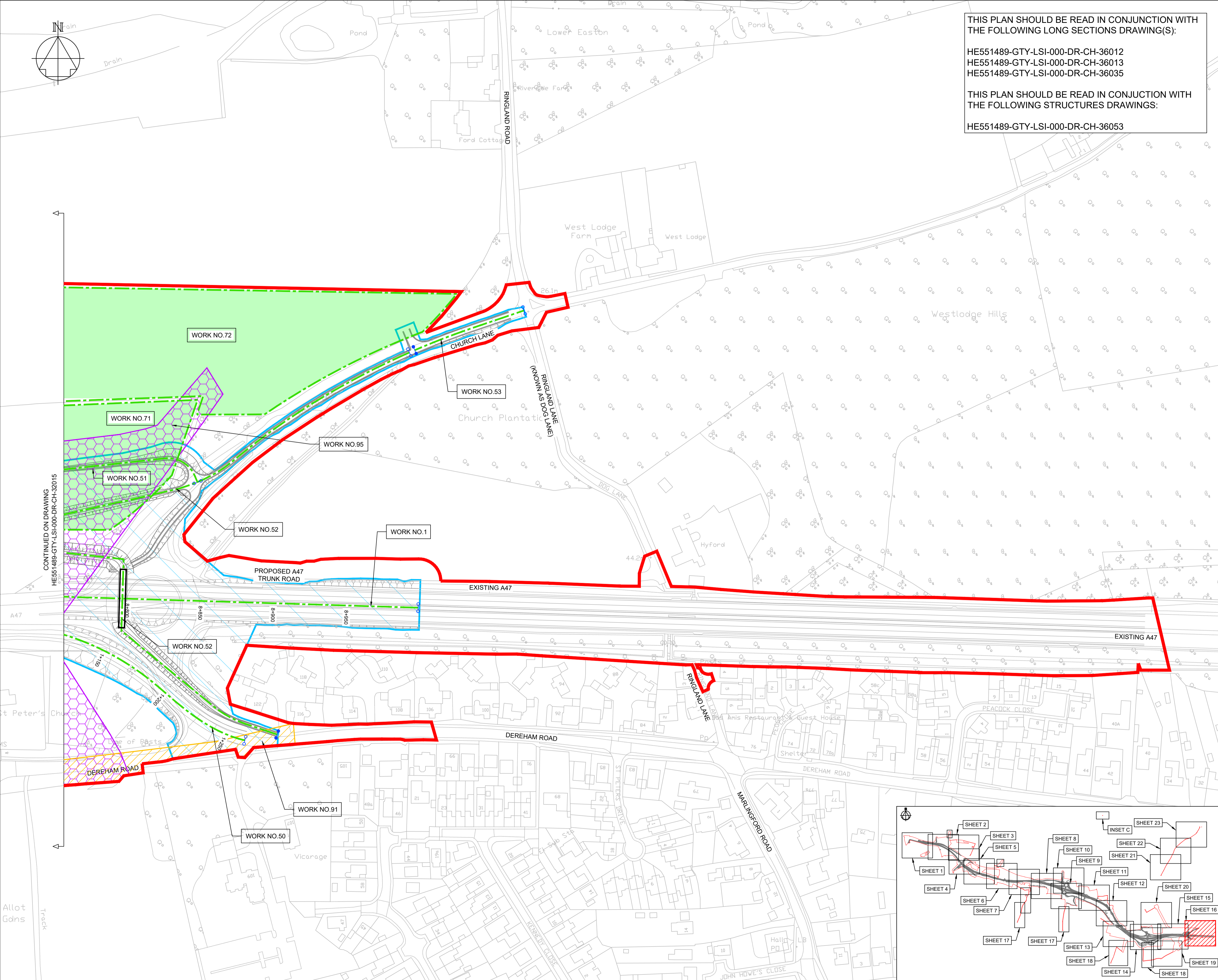
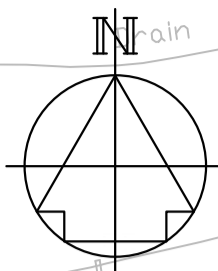
KEY PLAN LAYOUT
SCALE: 1 : 50,000

THIS PLAN SHOULD BE READ IN CONJUNCTION WITH THE FOLLOWING LONG SECTIONS DRAWING(S):
 HE551489-GTY-LSI-000-DR-CH-36011
 HE551489-GTY-LSI-000-DR-CH-36012
 HE551489-GTY-LSI-000-DR-CH-36030
 HE551489-GTY-LSI-000-DR-CH-36034
 HE551489-GTY-LSI-000-DR-CH-36035

THIS PLAN SHOULD BE READ IN CONJUNCTION WITH THE FOLLOWING STRUCTURES DRAWINGS:
 HE551489-GTY-LSI-000-DR-CH-36053



NOTES																																									
Purpose of use																																									
FOR DCO SUBMISSION																																									
Development Consent Order Number / Document																																									
TR010038/APP/2.4(P)																																									
1. THESE PLANS SHOULD BE READ IN CONJUNCTION WITH SCHEDULE 1 (AUTHORISED DEVELOPMENT) TO THE DEVELOPMENT CONSENT ORDER (APPLICATION DOCUMENT REFERENCE TR010038/APP/3.1), THE LAND PLANS (APPLICATION DOCUMENT REFERENCE TR010038/APP/2.2) AND THE ENGINEERING DRAWINGS AND SECTIONS (APPLICATION DOCUMENT REFERENCE TR010038/APP/2.5).																																									
2. THE PROPOSED WORKS WILL BE SUBJECT TO DETAILED DESIGN DEVELOPMENT. ANY CHANGES WILL BE LIMITED TO BEING WITHIN THE ORDER LIMITS OR THE RELEVANT LIMITS OF DEVIATION WHERE NOT COINCIDENT WITH THE ORDER LIMITS AND SUBJECT TO THE REQUIREMENTS OF SCHEDULE 2 TO THE DEVELOPMENT CONSENT ORDER (APPLICATION DOCUMENT REFERENCE TR010038/APP/3.1).																																									
3. ALL DIMENSIONS ARE IN METRES UNLESS STATED OTHERWISE.																																									
KEY TO SYMBOLS																																									
	ORDER LIMITS		SCHEME DESIGN																																						
	STRUCTURE LOCATION		UTILITIES AND MINOR WORKS																																						
	AREA NOT INCLUDED IN THE ORDER LIMITS		LIMIT OF DEVIATION																																						
	WORK CENTRE LINE																																								
	NON-LINEAR WORK BOUNDARY																																								
	COMMENCEMENT OF WORK																																								
	TERMINATION OF WORK																																								
	COMPOUND/MATERIAL STORAGE AREA																																								
	HIGHWAY WORK LIMIT OF DEVIATION																																								
	ECOLOGICAL MITIGATION																																								
	ENVIRONMENTAL MITIGATION																																								
<table border="1"> <thead> <tr> <th>REV</th> <th>DATE</th> <th>REVISION NOTE</th> <th>ORG</th> <th>CHKD</th> <th>APPD</th> </tr> </thead> <tbody> <tr> <td>P01</td> <td>26/11/20</td> <td>FIRST ISSUE</td> <td>DPII</td> <td>JHar</td> <td>JHar</td> </tr> <tr> <td>P02</td> <td>01/12/20</td> <td>FIRST ISSUE</td> <td>DPII</td> <td>JHar</td> <td>JHar</td> </tr> <tr> <td>P03</td> <td>26/02/21</td> <td>DCO SUBMISSION</td> <td>RO</td> <td>JHar</td> <td>MR</td> </tr> <tr> <td>P04</td> <td>11/03/21</td> <td>DCO SUBMISSION</td> <td>AKno</td> <td>MR</td> <td>MR</td> </tr> <tr> <td>C01</td> <td>11/03/21</td> <td>DCO SUBMISSION</td> <td>AKno</td> <td>MR</td> <td>MR</td> </tr> </tbody> </table>						REV	DATE	REVISION NOTE	ORG	CHKD	APPD	P01	26/11/20	FIRST ISSUE	DPII	JHar	JHar	P02	01/12/20	FIRST ISSUE	DPII	JHar	JHar	P03	26/02/21	DCO SUBMISSION	RO	JHar	MR	P04	11/03/21	DCO SUBMISSION	AKno	MR	MR	C01	11/03/21	DCO SUBMISSION	AKno	MR	MR
REV	DATE	REVISION NOTE	ORG	CHKD	APPD																																				
P01	26/11/20	FIRST ISSUE	DPII	JHar	JHar																																				
P02	01/12/20	FIRST ISSUE	DPII	JHar	JHar																																				
P03	26/02/21	DCO SUBMISSION	RO	JHar	MR																																				
P04	11/03/21	DCO SUBMISSION	AKno	MR	MR																																				
C01	11/03/21	DCO SUBMISSION	AKno	MR	MR																																				
DESIGNER																																									
SWECO																																									
CONTRACTOR																																									
GallifordTry																																									
CLIENT																																									
highways england																																									
PROJECT TITLE																																									
A47 NORTH TUDDENHAM TO EASTON DUALLING																																									
PROJECT STAGE																																									
PCF STAGE 3																																									
DRAWING TITLE																																									
WORKS PLANS REGULATION 5(2)(j) SHEET 15 OF 23																																									
SUITABILITY																																									
AUTHORISED AS STAGE 3 COMPLETED																																									
SHEET SIZE	SCALE	STATUS	REVISION																																						
A1	1:1250	A3	C01																																						
DRAWING NUMBER																																									
HE551489-GTY-LSI-000-DR-CH-32015																																									



THIS PLAN SHOULD BE READ IN CONJUNCTION WITH THE FOLLOWING LONG SECTIONS DRAWING(S):

HE551489-GTY-LSI-000-DR-CH-36012
 HE551489-GTY-LSI-000-DR-CH-36013
 HE551489-GTY-LSI-000-DR-CH-36035

THIS PLAN SHOULD BE READ IN CONJUNCTION WITH THE FOLLOWING STRUCTURES DRAWINGS:

HE551489-GTY-LSI-000-DR-CH-36053

NOTES

Purpose of use
FOR DCO SUBMISSION

Development Consent Order Number / Document
TR010038/APP/2.4(Q)

- THESE PLANS SHOULD BE READ IN CONJUNCTION WITH SCHEDULE 1 (AUTHORISED DEVELOPMENT) TO THE DEVELOPMENT CONSENT ORDER (APPLICATION DOCUMENT REFERENCE TR010038/APP/3.1). THE LAND PLANS (APPLICATION DOCUMENT REFERENCE TR010038/APP/2.2) AND THE ENGINEERING DRAWINGS AND SECTIONS (APPLICATION DOCUMENT REFERENCE TR010038/APP/2.5).
- THE PROPOSED WORKS WILL BE SUBJECT TO DETAILED DESIGN DEVELOPMENT. ANY CHANGES WILL BE LIMITED TO BEING WITHIN THE ORDER LIMITS OR THE RELEVANT LIMITS OF DEVIATION WHERE NOT COINCIDENT WITH THE ORDER LIMITS AND SUBJECT TO THE REQUIREMENTS OF SCHEDULE 2 TO THE DEVELOPMENT CONSENT ORDER (APPLICATION DOCUMENT REFERENCE TR010038/APP/3.1).
- ALL DIMENSIONS ARE IN METRES UNLESS STATED OTHERWISE.

KEY TO SYMBOLS

	ORDER LIMITS		SCHEME DESIGN
	STRUCTURE LOCATION		UTILITIES AND MINOR WORKS LIMIT OF DEVIATION
	AREA NOT INCLUDED IN THE ORDER LIMITS		
	WORK CENTRE LINE		
	NON-LINEAR WORK BOUNDARY		
	COMMENCEMENT OF WORK		
	TERMINATION OF WORK		
	COMPOUND/MATERIAL STORAGE AREA		
	HIGHWAY WORK LIMIT OF DEVIATION		
	ECOLOGICAL MITIGATION		
	ENVIRONMENTAL MITIGATION		

REV	DATE	REVISION NOTE	ORG	CHKD	APPD
P01	26/11/20	FIRST ISSUE	DPII	JHar	JHar
P02	01/12/20	FIRST ISSUE	DPII	JHar	JHar
P03	26/02/21	DCO SUBMISSION	RO	JHar	MR
P04	11/03/21	DCO SUBMISSION	AKno	MR	MR
C01	11/03/21	DCO SUBMISSION	AKno	MR	MR

DESIGNER

CONTRACTOR

CLIENT

PROJECT TITLE
A47 NORTH TUDDENHAM TO EASTON DUALLING

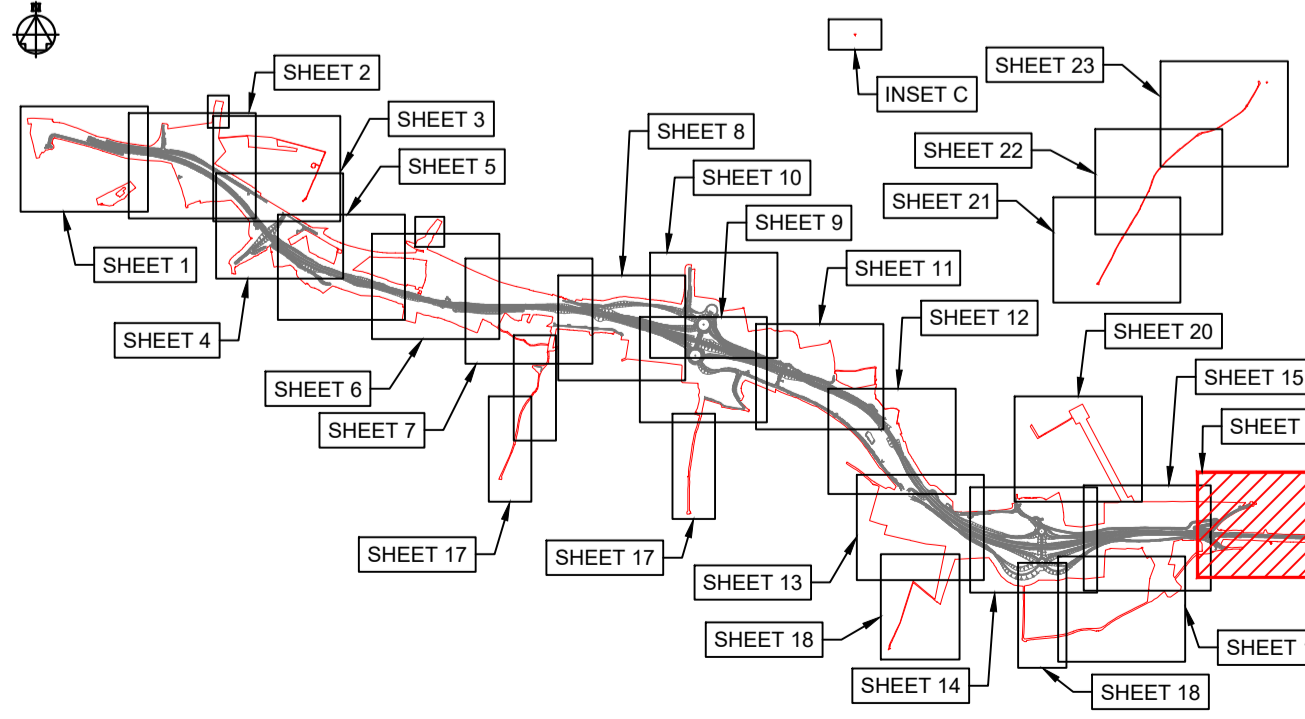
PROJECT STAGE
PCF STAGE 3

DRAWING TITLE
WORKS PLANS REGULATION 5(2)(j) SHEET 16 OF 23

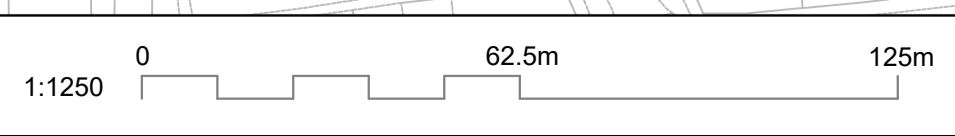
SUITABILITY
AUTHORISED AS STAGE 3 COMPLETED

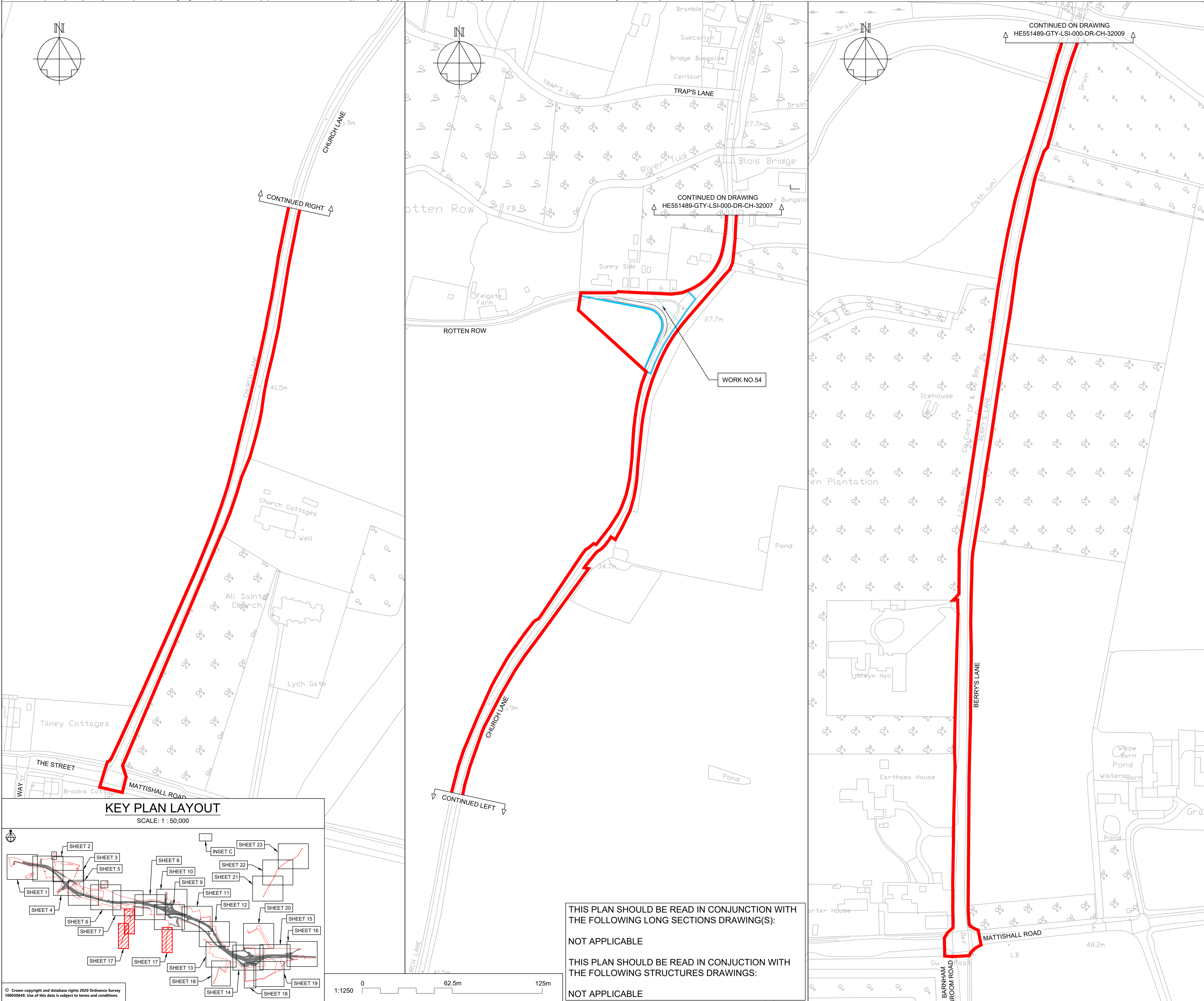
SHEET SIZE A1	SCALE 1:1250	STATUS A3	REVISION C01
------------------	-----------------	--------------	-----------------

DRAWING NUMBER
HE551489-GTY-LSI-000-DR-CH-32016



KEY PLAN LAYOUT
 SCALE: 1 : 50,000





NOTES

Purpose of use
FOR DCO SUBMISSION

Development Consent Order Number / Document
TR010038/APP/2.4(R)

- THESE PLANS SHOULD BE READ IN CONJUNCTION WITH SCHEDULE 1 (AUTHORISED DEVELOPMENT) TO THE DEVELOPMENT CONSENT ORDER (APPLICATION DOCUMENT REFERENCE TR010038/APP/3.1), THE LAND PLANS (APPLICATION DOCUMENT REFERENCE TR010038/APP/2.2) AND THE ENGINEERING DRAWINGS AND SECTIONS (APPLICATION DOCUMENT REFERENCE TR010038/APP/2.5).
- THE PROPOSED WORKS WILL BE SUBJECT TO DETAILED DESIGN DEVELOPMENT. ANY CHANGES WILL BE LIMITED TO BEING WITHIN THE ORDER LIMITS OR THE RELEVANT LIMITS OF DEVIATION WHERE NOT COINCIDENT WITH THE ORDER LIMITS AND SUBJECT TO THE REQUIREMENTS OF SCHEDULE 2 TO THE DEVELOPMENT CONSENT ORDER (APPLICATION DOCUMENT REFERENCE TR010038/APP/3.1).
- ALL DIMENSIONS ARE IN METRES UNLESS STATED OTHERWISE.

KEY TO SYMBOLS

	ORDER LIMITS		SCHEME DESIGN
	STRUCTURE LOCATION		UTILITIES AND MINOR WORKS LIMIT OF DEVIATION
	AREA NOT INCLUDED IN THE ORDER LIMITS		
	WORK CENTRE LINE		
	NON-LINEAR WORK BOUNDARY		
	COMMENCEMENT OF WORK		
	TERMINATION OF WORK		
	COMPOUND/MATERIAL STORAGE AREA		
	HIGHWAY WORK LIMIT OF DEVIATION		
	ECOLOGICAL MITIGATION		
	ENVIRONMENTAL MITIGATION		

REV	DATE	REVISION NOTE	ORG	CHKD	APPD
P01	26/11/20	FIRST ISSUE	DPil	JHar	JHar
P02	01/12/20	FIRST ISSUE	DPil	JHar	JHar
P03	26/02/21	DCO SUBMISSION	RO	JHar	MR
P04	11/03/21	DCO SUBMISSION	AKno	MR	MR
C01	11/03/21	DCO SUBMISSION	AKno	MR	MR
P05	12/03/21	DCO SUBMISSION	AKno	MR	MR
C02	12/03/21	DCO SUBMISSION	AKno	MR	MR
P06	12/03/21	DCO SUBMISSION	AKno	MR	MR
C03	12/03/21	DCO SUBMISSION	AKno	MR	MR

DESIGNER

CONTRACTOR

CLIENT

PROJECT TITLE

A47 NORTH TUDDENHAM TO EASTON DUALLING

PROJECT STAGE

PCF STAGE 3

DRAWING TITLE

**WORKS PLANS
REGULATION 5(2)(j)
SHEET 17 OF 23**

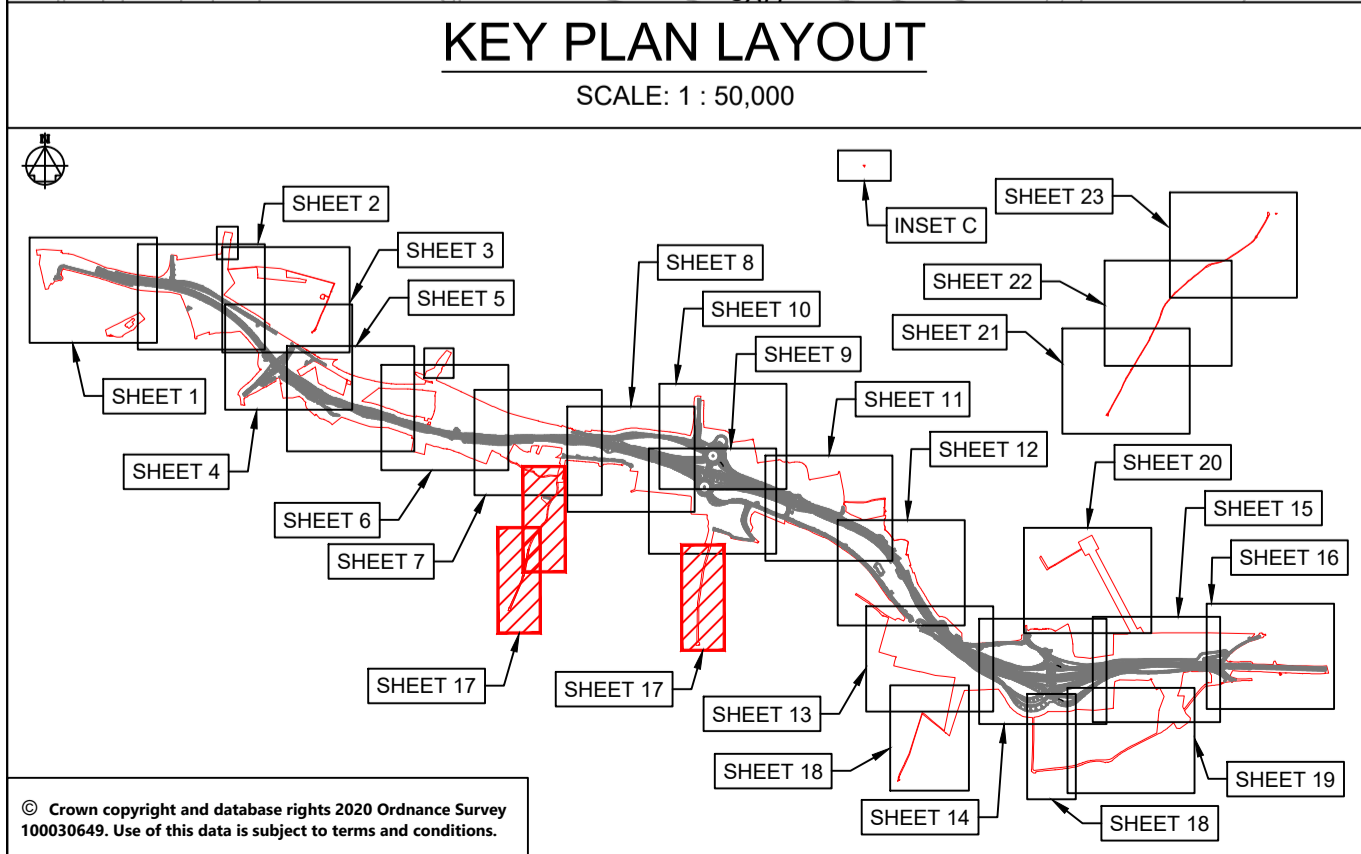
SUITABILITY

AUTHORISED AS STAGE 3 COMPLETED

SHEET SIZE	SCALE	STATUS	REVISION
A1	1:1250	A3	C03

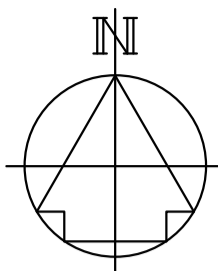
DRAWING NUMBER

HE551489-GTY-LSI-000-DR-CH-32017



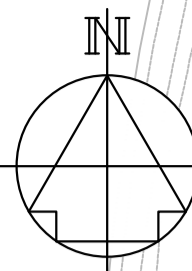
THIS PLAN SHOULD BE READ IN CONJUNCTION WITH THE FOLLOWING LONG SECTIONS DRAWING(S):
NOT APPLICABLE

THIS PLAN SHOULD BE READ IN CONJUNCTION WITH THE FOLLOWING STRUCTURES DRAWINGS:
NOT APPLICABLE



ECOLOGICAL MITIGATION - SEE ACTION BD7 IN TABLE 3 OF THE ENVIRONMENTAL MANAGEMENT PLAN (TR010038/APP/7.4)

CONTINUED ON DRAWING HE551489-GTY-LSI-000-DR-CH-32013



THIS PLAN SHOULD BE READ IN CONJUNCTION WITH THE FOLLOWING LONG SECTIONS DRAWING(S):
NOT APPLICABLE
THIS PLAN SHOULD BE READ IN CONJUNCTION WITH THE FOLLOWING STRUCTURES DRAWINGS:
NOT APPLICABLE

CONTINUED ON DRAWING HE551489-GTY-LSI-000-DR-CH-32014

WORK NO 91

CONTINUED ON DRAWING HE551489-GTY-LSI-000-DR-CH-32019

NOTES

Purpose of use
FOR DCO SUBMISSION

Development Consent Order Number / Document
TR010038/APP/2.4(S)

- THESE PLANS SHOULD BE READ IN CONJUNCTION WITH SCHEDULE 1 (AUTHORISED DEVELOPMENT) TO THE DEVELOPMENT CONSENT ORDER (APPLICATION DOCUMENT REFERENCE TR010038/APP/3.1), THE LAND PLANS (APPLICATION DOCUMENT REFERENCE TR010038/APP/2.2) AND THE ENGINEERING DRAWINGS AND SECTIONS (APPLICATION DOCUMENT REFERENCE TR010038/APP/2.5).
- THE PROPOSED WORKS WILL BE SUBJECT TO DETAILED DESIGN DEVELOPMENT. ANY CHANGES WILL BE LIMITED TO BEING WITHIN THE ORDER LIMITS OR THE RELEVANT LIMITS OF DEVIATION WHERE NOT COINCIDENT WITH THE ORDER LIMITS AND SUBJECT TO THE REQUIREMENTS OF SCHEDULE 2 TO THE DEVELOPMENT CONSENT ORDER (APPLICATION DOCUMENT REFERENCE TR010038/APP/3.1).
- ALL DIMENSIONS ARE IN METRES UNLESS STATED OTHERWISE.

KEY TO SYMBOLS

	ORDER LIMITS		SCHEME DESIGN
	STRUCTURE LOCATION		UTILITIES AND MINOR WORKS LIMIT OF DEVIATION
	AREA NOT INCLUDED IN THE ORDER LIMITS		
	WORK CENTRE LINE		
	NON-LINEAR WORK BOUNDARY		
	COMMENCEMENT OF WORK		
	TERMINATION OF WORK		
	COMPOUND/MATERIAL STORAGE AREA		
	HIGHWAY WORK LIMIT OF DEVIATION		
	ECOLOGICAL MITIGATION		
	ENVIRONMENTAL MITIGATION		

REV	DATE	REVISION NOTE	ORG	CHKD	APPD
P01	26/11/20	FIRST ISSUE	DPII	JHar	JHar
P02	01/12/20	FIRST ISSUE	DPII	JHar	JHar
P03	26/02/21	DCO SUBMISSION	RO	JHar	MR
P04	11/03/21	DCO SUBMISSION	AKno	MR	MR
C01	11/03/21	DCO SUBMISSION	AKno	MR	MR

DESIGNER
SWECO

CONTRACTOR
GallifordTry

CLIENT
highways england

PROJECT TITLE
A47 NORTH TUDDENHAM TO EASTON DUALLING

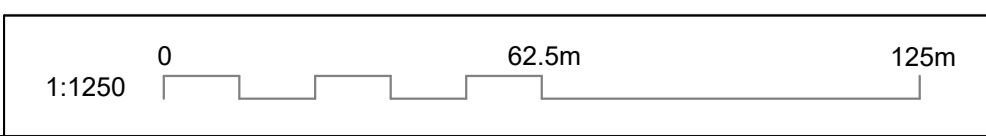
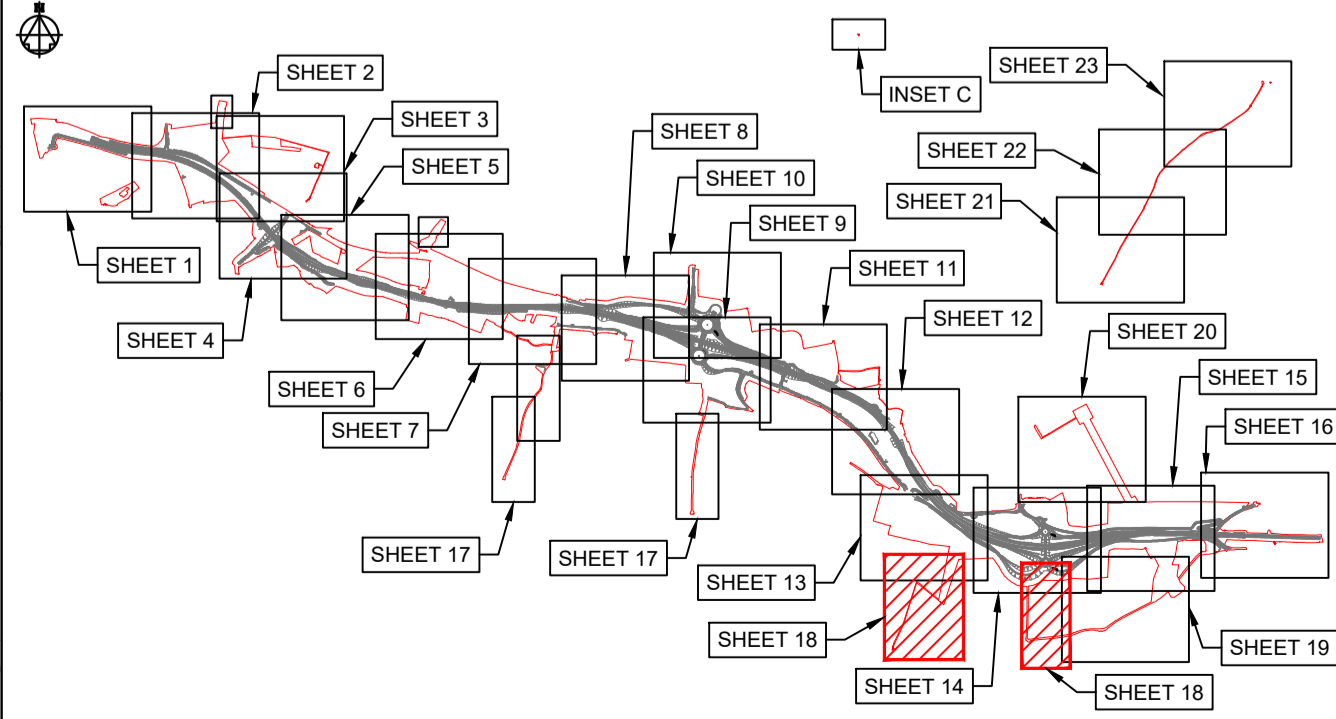
PROJECT STAGE
PCF STAGE 3

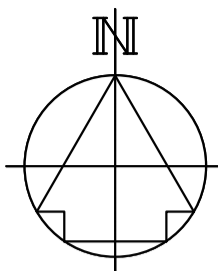
DRAWING TITLE
WORKS PLANS REGULATION 5(2)(j) SHEET 18 OF 23

SUITABILITY
AUTHORISED AS STAGE 3 COMPLETED

SHEET SIZE A1	SCALE 1:1250	STATUS A3	REVISION C01
-------------------------	------------------------	---------------------	------------------------

DRAWING NUMBER
HE551489-GTY-LSI-000-DR-CH-32018





THIS PLAN SHOULD BE READ IN CONJUNCTION WITH THE FOLLOWING LONG SECTIONS DRAWING(S):
NOT APPLICABLE

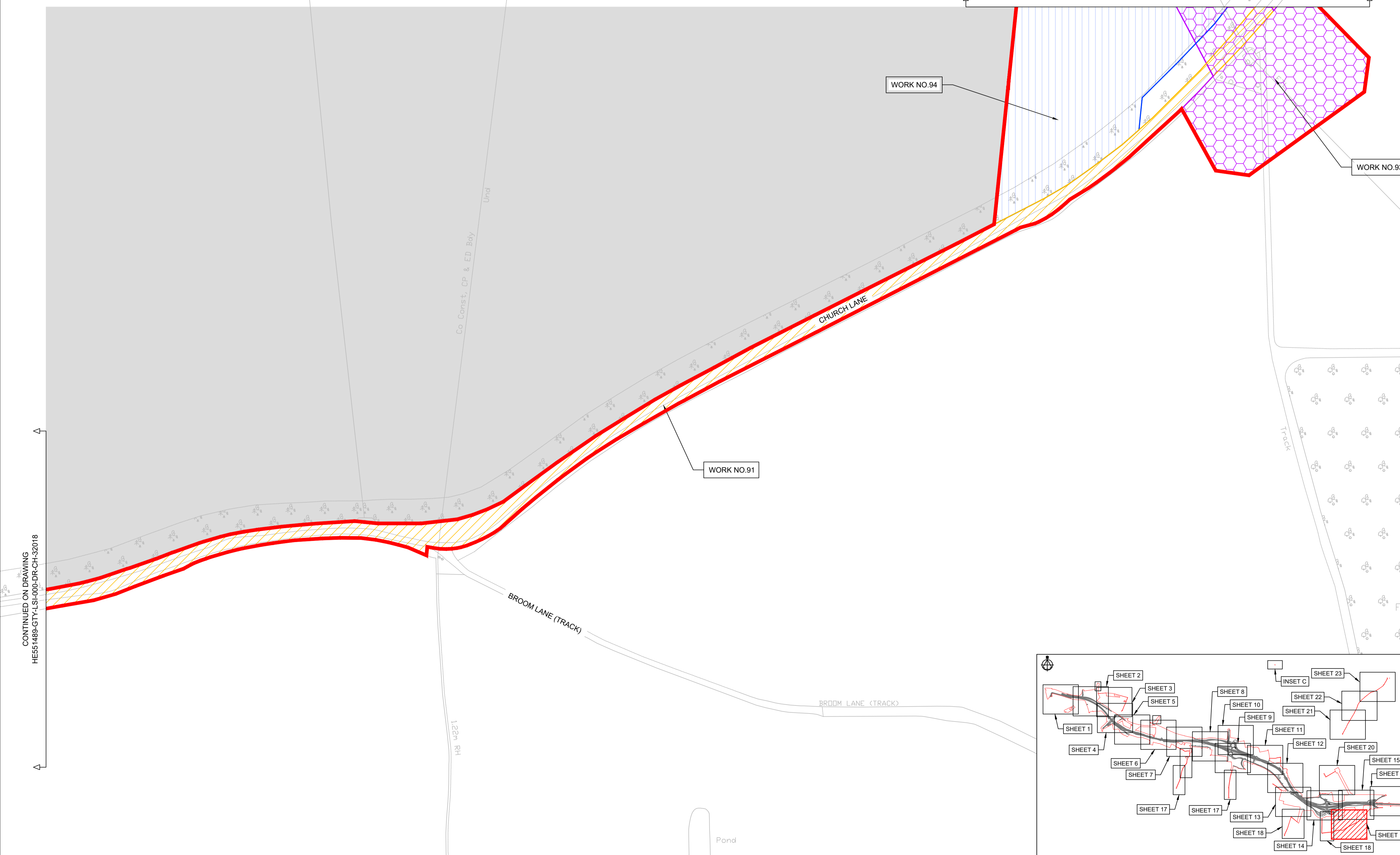
THIS PLAN SHOULD BE READ IN CONJUNCTION WITH THE FOLLOWING STRUCTURES DRAWINGS:
NOT APPLICABLE

NOTES

- Purpose of use
FOR DCO SUBMISSION
- Development Consent Order Number / Document
TR010038/APP/2.4(T)
- THESE PLANS SHOULD BE READ IN CONJUNCTION WITH SCHEDULE 1 (AUTHORISED DEVELOPMENT) TO THE DEVELOPMENT CONSENT ORDER (APPLICATION DOCUMENT REFERENCE TR010038/APP/3.1), THE LAND PLANS (APPLICATION DOCUMENT REFERENCE TR010038/APP/2.2) AND THE ENGINEERING DRAWINGS AND SECTIONS (APPLICATION DOCUMENT REFERENCE TR010038/APP/2.5).
 - THE PROPOSED WORKS WILL BE SUBJECT TO DETAILED DESIGN DEVELOPMENT. ANY CHANGES WILL BE LIMITED TO BEING WITHIN THE ORDER LIMITS OR THE RELEVANT LIMITS OF DEVIATION WHERE NOT COINCIDENT WITH THE ORDER LIMITS AND SUBJECT TO THE REQUIREMENTS OF SCHEDULE 2 TO THE DEVELOPMENT CONSENT ORDER (APPLICATION DOCUMENT REFERENCE TR010038/APP/3.1).
 - ALL DIMENSIONS ARE IN METRES UNLESS STATED OTHERWISE.

KEY TO SYMBOLS

	ORDER LIMITS		SCHEME DESIGN
	STRUCTURE LOCATION		UTILITIES AND MINOR WORKS LIMIT OF DEVIATION
	AREA NOT INCLUDED IN THE ORDER LIMITS		
	WORK CENTRE LINE		
	NON-LINEAR WORK BOUNDARY		
	COMMENCEMENT OF WORK		
	TERMINATION OF WORK		
	COMPOUND/MATERIAL STORAGE AREA		
	HIGHWAY WORK LIMIT OF DEVIATION		
	ECOLOGICAL MITIGATION		
	ENVIRONMENTAL MITIGATION		



REV	DATE	REVISION NOTE	ORG	CHKD	APPD
P01	26/11/20	FIRST ISSUE	DPII	JHar	JHar
P02	01/12/20	FIRST ISSUE	DPII	JHar	JHar
P03	26/02/21	DCO SUBMISSION	RO	JHar	MR
P04	11/03/21	DCO SUBMISSION	AKno	MR	MR
C01	11/03/21	DCO SUBMISSION	AKno	MR	MR

DESIGNER

CONTRACTOR

CLIENT

PROJECT TITLE
A47 NORTH TUDDENHAM TO EASTON DUALLING

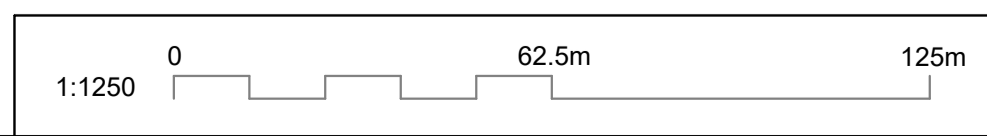
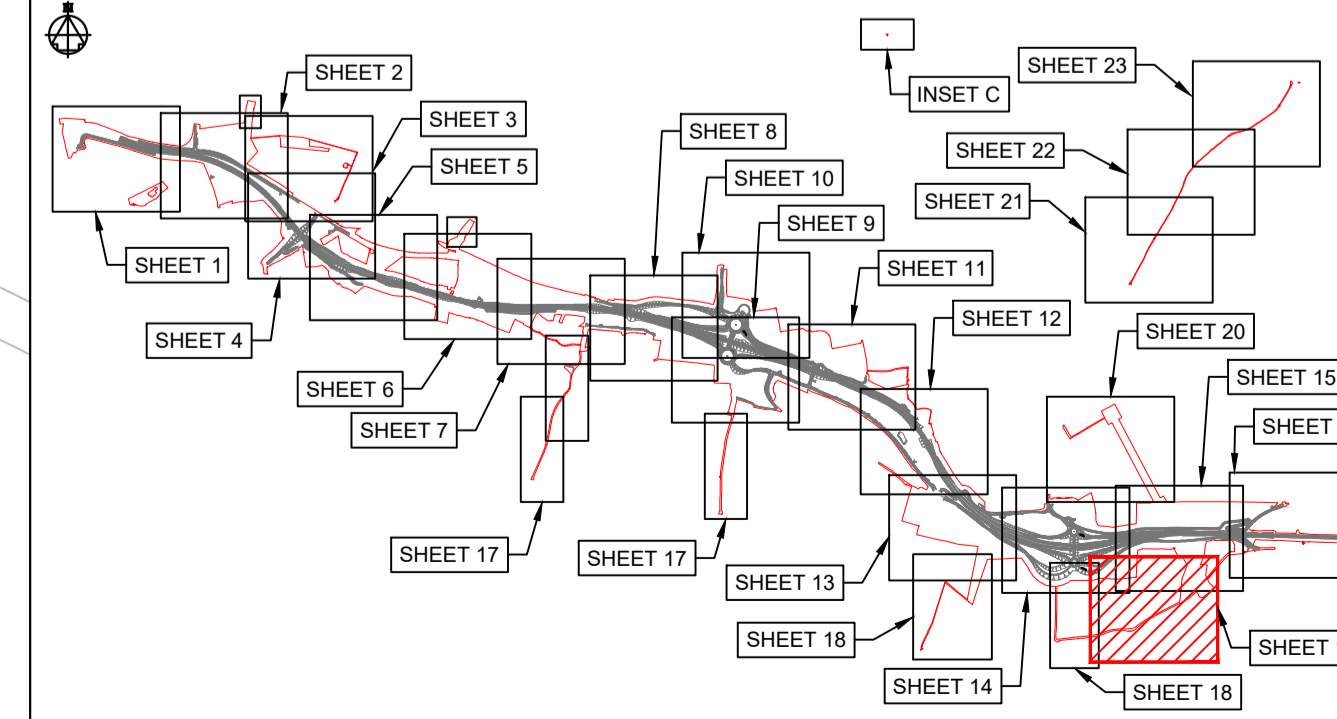
PROJECT STAGE
PCF STAGE 3

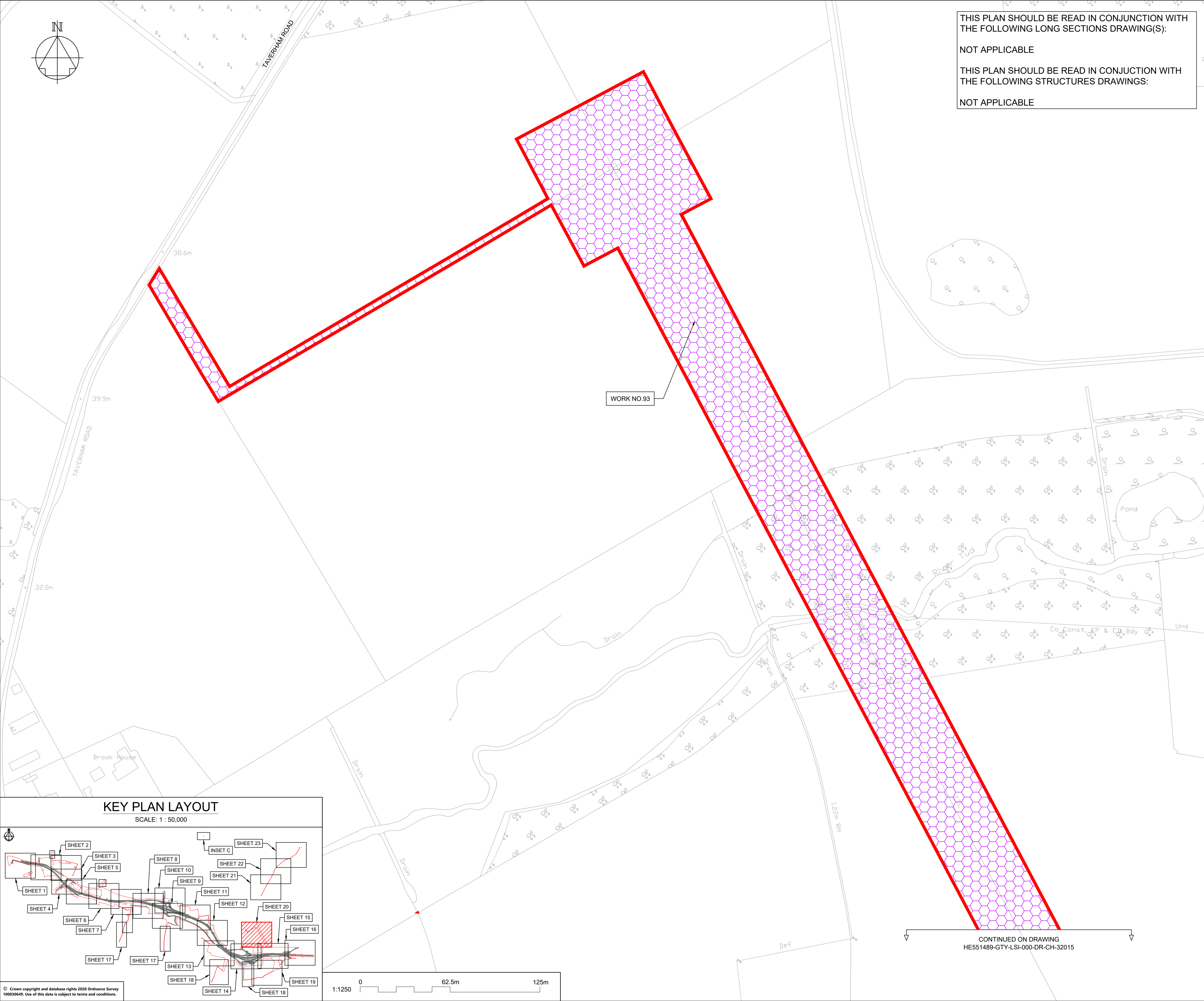
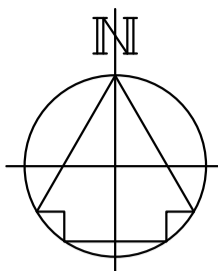
DRAWING TITLE
WORKS PLANS REGULATION 5(2)(j) SHEET 19 OF 23

SUITABILITY
AUTHORISED AS STAGE 3 COMPLETED

SHEET SIZE A1	SCALE 1:1250	STATUS A3	REVISION C01
-------------------------	------------------------	---------------------	------------------------

DRAWING NUMBER
HE551489-GTY-LSI-000-DR-CH-32019





THIS PLAN SHOULD BE READ IN CONJUNCTION WITH THE FOLLOWING LONG SECTIONS DRAWING(S):
NOT APPLICABLE

THIS PLAN SHOULD BE READ IN CONJUNCTION WITH THE FOLLOWING STRUCTURES DRAWINGS:
NOT APPLICABLE

NOTES

Purpose of use
FOR DCO SUBMISSION

Development Consent Order Number / Document
TR010038/APP/2.4(U)

- THESE PLANS SHOULD BE READ IN CONJUNCTION WITH SCHEDULE 1 (AUTHORISED DEVELOPMENT) TO THE DEVELOPMENT CONSENT ORDER (APPLICATION DOCUMENT REFERENCE TR010038/APP/3.1), THE LAND PLANS (APPLICATION DOCUMENT REFERENCE TR010038/APP/2.2) AND THE ENGINEERING DRAWINGS AND SECTIONS (APPLICATION DOCUMENT REFERENCE TR010038/APP/2.5).
- THE PROPOSED WORKS WILL BE SUBJECT TO DETAILED DESIGN DEVELOPMENT. ANY CHANGES WILL BE LIMITED TO BEING WITHIN THE ORDER LIMITS OR THE RELEVANT LIMITS OF DEVIATION WHERE NOT COINCIDENT WITH THE ORDER LIMITS AND SUBJECT TO THE REQUIREMENTS OF SCHEDULE 2 TO THE DEVELOPMENT CONSENT ORDER (APPLICATION DOCUMENT REFERENCE TR010038/APP/3.1).
- ALL DIMENSIONS ARE IN METRES UNLESS STATED OTHERWISE.

KEY TO SYMBOLS

	ORDER LIMITS		SCHEME DESIGN
	STRUCTURE LOCATION		UTILITIES AND MINOR WORKS LIMIT OF DEVIATION
	AREA NOT INCLUDED IN THE ORDER LIMITS		
	WORK CENTRE LINE		
	NON-LINEAR WORK BOUNDARY		
	COMMENCEMENT OF WORK		
	TERMINATION OF WORK		
	COMPOUND/MATERIAL STORAGE AREA		
	HIGHWAY WORK LIMIT OF DEVIATION		
	ECOLOGICAL MITIGATION		
	ENVIRONMENTAL MITIGATION		

P01	26/11/20	FIRST ISSUE	DPII	JHar	JHar
P02	01/12/20	FIRST ISSUE	DPII	JHar	JHar
P03	26/02/21	DCO SUBMISSION	RO	JHar	MR
P04	11/03/21	DCO SUBMISSION	AKno	MR	MR
C01	11/03/21	DCO SUBMISSION	AKno	MR	MR
REV	DATE	REVISION NOTE	ORG	CHKD	APPD

DESIGNER
SWECO

CONTRACTOR
GallifordTry

CLIENT
highways england

PROJECT TITLE
A47 NORTH TUDDENHAM TO EASTON DUALLING

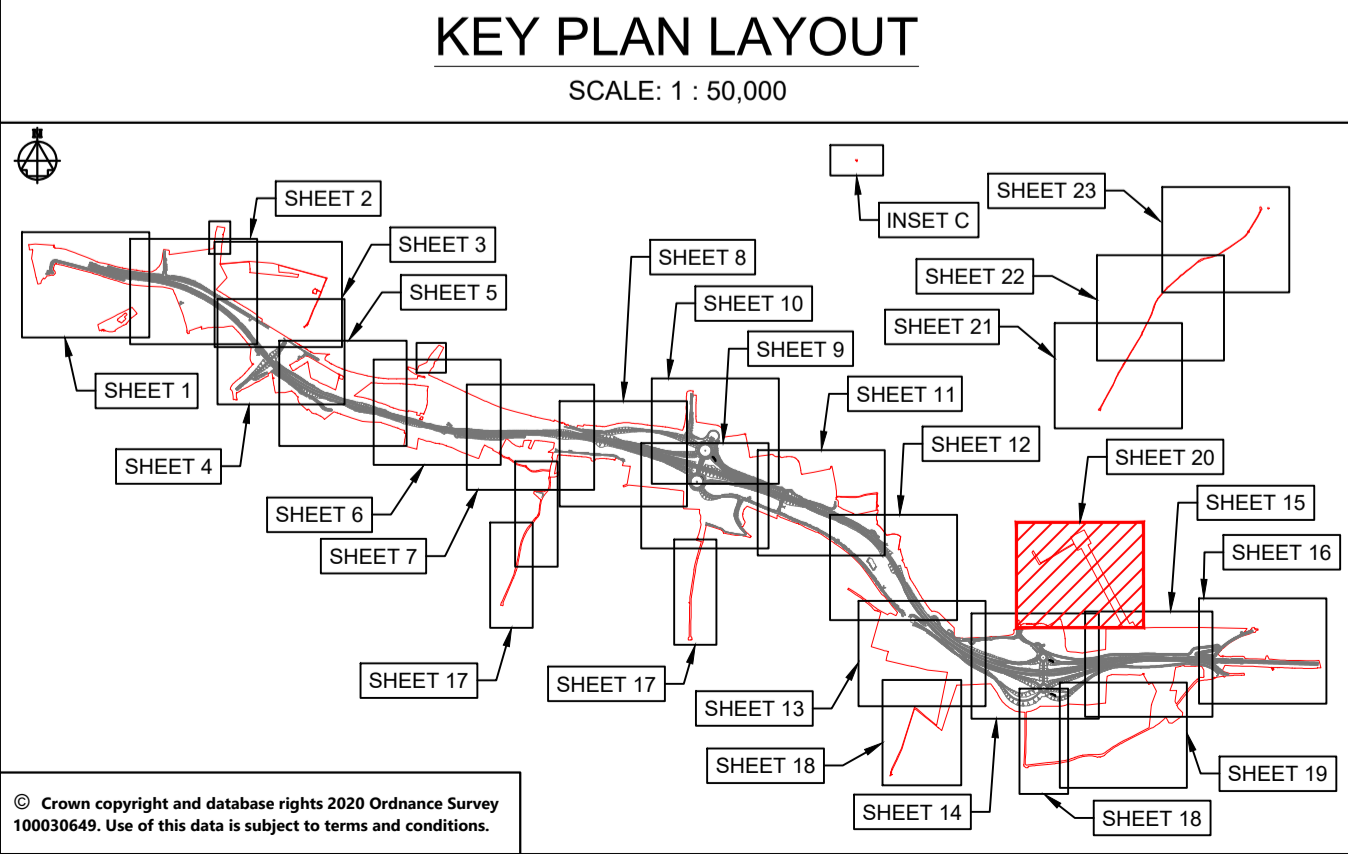
PROJECT STAGE
PCF STAGE 3

DRAWING TITLE
**WORKS PLANS
REGULATION 5(2)(j)
SHEET 20 OF 23**

SUITABILITY
AUTHORISED AS STAGE 3 COMPLETED

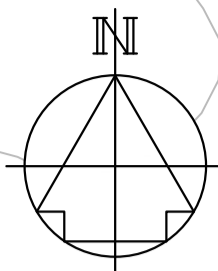
SHEET SIZE A1	SCALE 1:1250	STATUS A3	REVISION C01
-------------------------	------------------------	---------------------	------------------------

DRAWING NUMBER
HE551489-GTY-LSI-000-DR-CH-32020



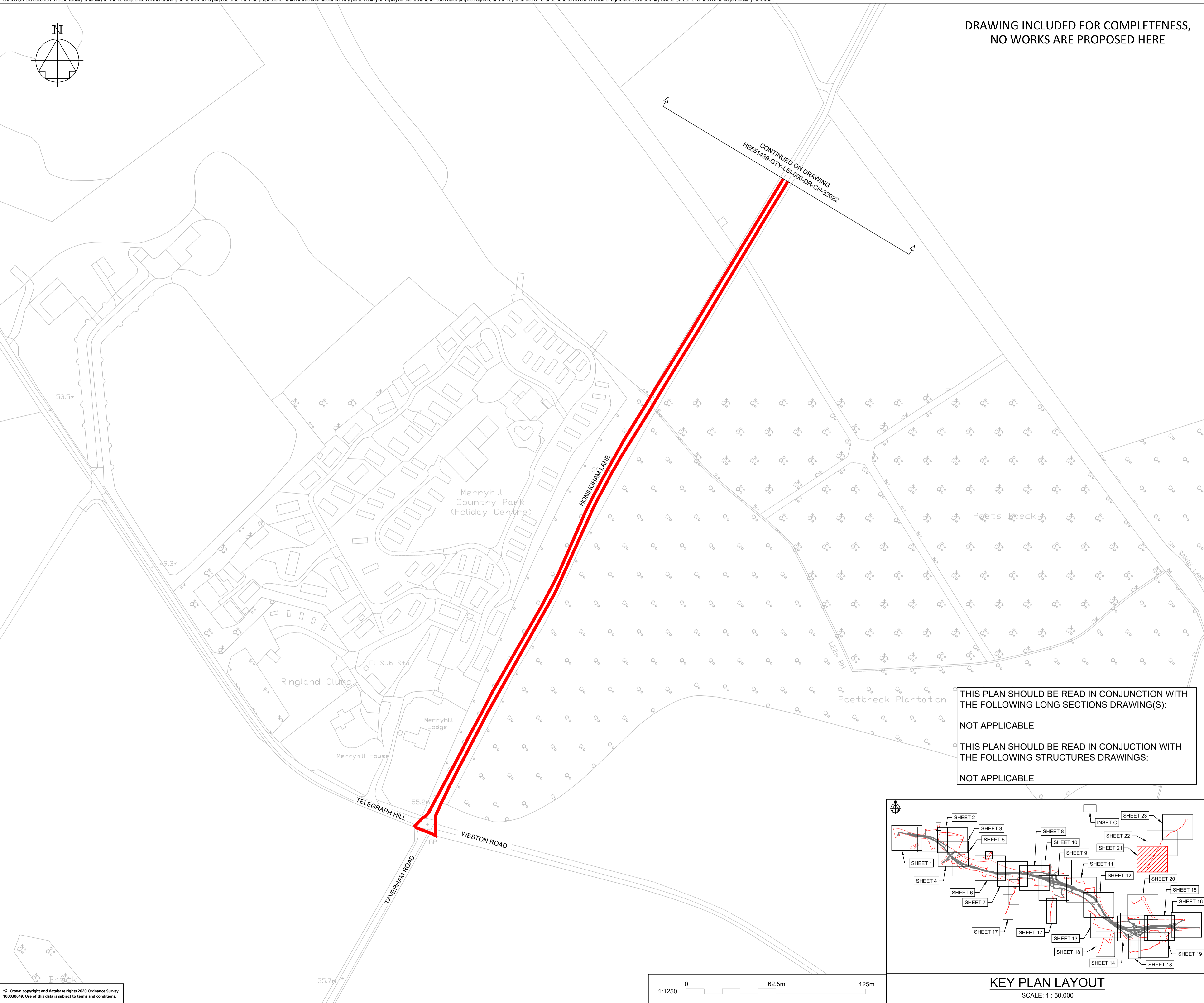
CONTINUED ON DRAWING
HE551489-GTY-LSI-000-DR-CH-32015

This drawing should not be relied on or used in circumstances other than those for which it was originally prepared and for which Sweco UK Ltd was commissioned. Sweco UK Ltd accepts no responsibility for this drawing to any party other than the person by whom it was commissioned. This drawing has been prepared on behalf of Galliford Try by Sweco UK Ltd for the titled project or named part thereof and should not be relied upon or used for any other project without an independent check being carried out as to its suitability and prior written authority of Galliford Try being obtained. Sweco UK Ltd accepts no responsibility or liability for the consequences of this drawing being used for a purpose other than the purposes for which it was commissioned. Any person using or relying on this drawing for such other purpose agrees, and will by such use or reliance be taken to confirm his/her agreement, to indemnify Sweco UK Ltd for all loss or damage resulting therefrom.



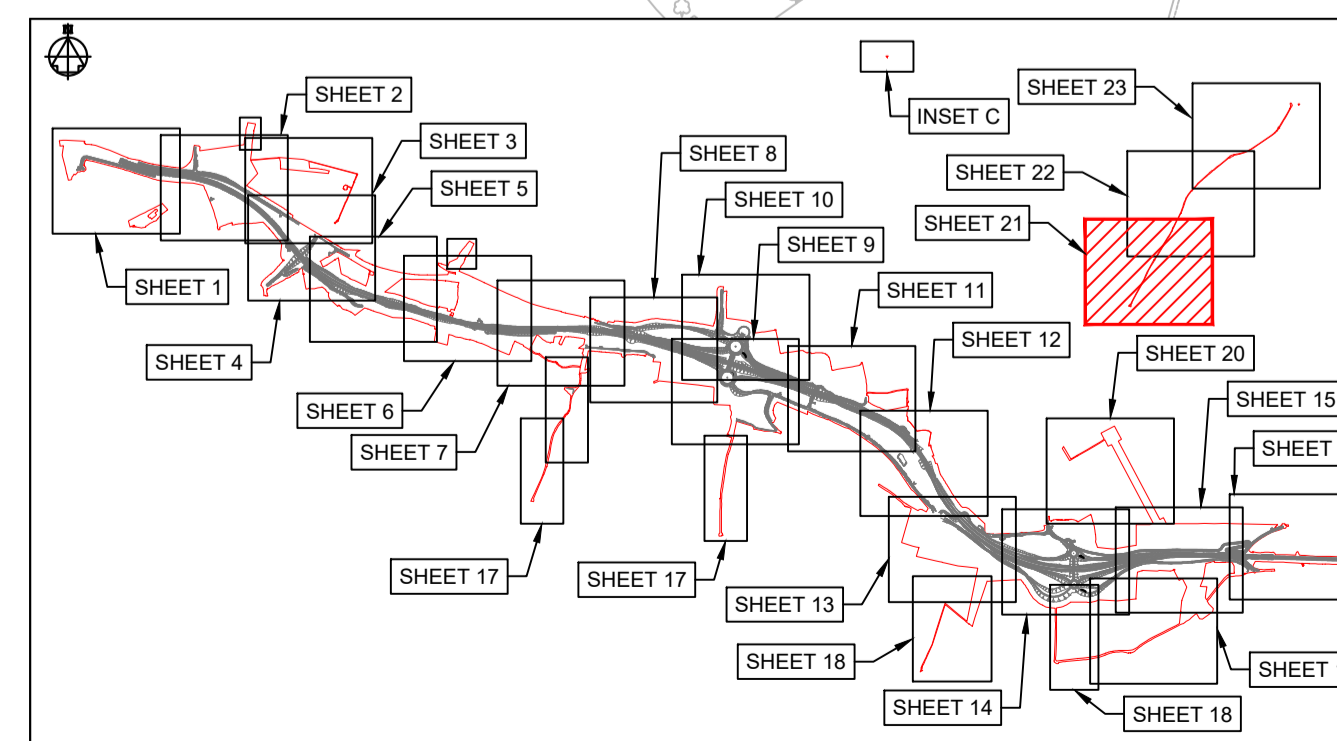
**DRAWING INCLUDED FOR COMPLETENESS,
NO WORKS ARE PROPOSED HERE**

CONTINUED ON DRAWING
HE551489-GTY-LSI-000-DR-CH-32022

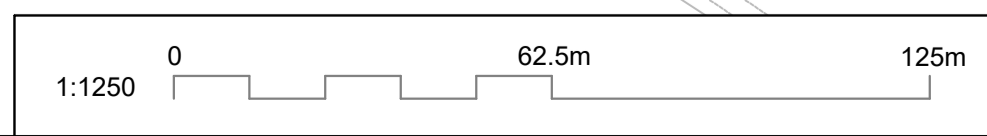


THIS PLAN SHOULD BE READ IN CONJUNCTION WITH THE FOLLOWING LONG SECTIONS DRAWING(S):
NOT APPLICABLE

THIS PLAN SHOULD BE READ IN CONJUNCTION WITH THE FOLLOWING STRUCTURES DRAWINGS:
NOT APPLICABLE



KEY PLAN LAYOUT
SCALE: 1 : 50,000



NOTES

Purpose of use
FOR DCO SUBMISSION

Development Consent Order Number / Document
TR010038/APP/2.4(V)

- THESE PLANS SHOULD BE READ IN CONJUNCTION WITH SCHEDULE 1 (AUTHORISED DEVELOPMENT) TO THE DEVELOPMENT CONSENT ORDER (APPLICATION DOCUMENT REFERENCE TR010038/APP/3.1), THE LAND PLANS (APPLICATION DOCUMENT REFERENCE TR010038/APP/2.2) AND THE ENGINEERING DRAWINGS AND SECTIONS (APPLICATION DOCUMENT REFERENCE TR010038/APP/2.5).
- THE PROPOSED WORKS WILL BE SUBJECT TO DETAILED DESIGN DEVELOPMENT. ANY CHANGES WILL BE LIMITED TO BEING WITHIN THE ORDER LIMITS OR THE RELEVANT LIMITS OF DEVIATION WHERE NOT COINCIDENT WITH THE ORDER LIMITS AND SUBJECT TO THE REQUIREMENTS OF SCHEDULE 2 TO THE DEVELOPMENT CONSENT ORDER (APPLICATION DOCUMENT REFERENCE TR010038/APP/3.1).
- ALL DIMENSIONS ARE IN METRES UNLESS STATED OTHERWISE.

KEY TO SYMBOLS

	ORDER LIMITS		SCHEME DESIGN
	STRUCTURE LOCATION		UTILITIES AND MINOR WORKS LIMIT OF DEVIATION
	AREA NOT INCLUDED IN THE ORDER LIMITS		
	WORK CENTRE LINE		
	NON-LINEAR WORK BOUNDARY		
	COMMENCEMENT OF WORK		
	TERMINATION OF WORK		
	COMPOUND/MATERIAL STORAGE AREA		
	HIGHWAY WORK LIMIT OF DEVIATION		
	ECOLOGICAL MITIGATION		
	ENVIRONMENTAL MITIGATION		

REV	DATE	REVISION NOTE	ORG	CHKD	APPD
P01	26/11/20	FIRST ISSUE	DPII	JHar	JHar
P02	01/12/20	FIRST ISSUE	DPII	JHar	JHar
P03	26/02/21	DCO SUBMISSION	RO	JHar	MR
P04	11/03/21	DCO SUBMISSION	AKno	MR	MR
C01	11/03/21	DCO SUBMISSION	AKno	MR	MR

DESIGNER
SWECO

CONTRACTOR
GallifordTry

CLIENT
**highways
england**

PROJECT TITLE
A47 NORTH TUDDENHAM TO EASTON DUALLING

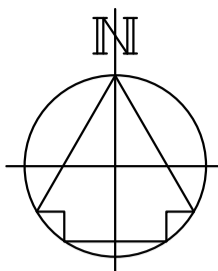
PROJECT STAGE
PCF STAGE 3

DRAWING TITLE
**WORKS PLANS
REGULATION 5(2)(j)
SHEET 21 OF 23**

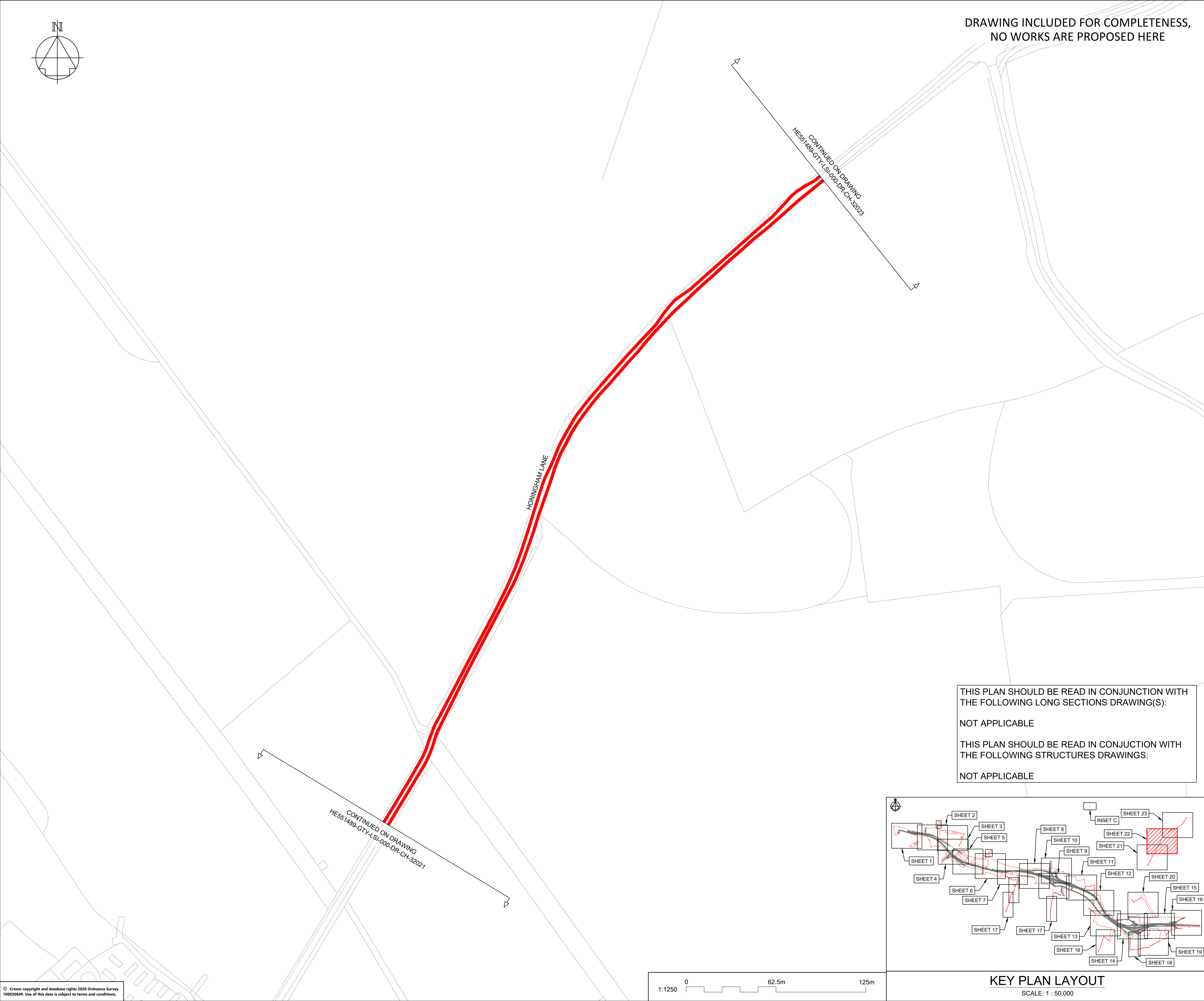
SUITABILITY
AUTHORISED AS STAGE 3 COMPLETED

SHEET SIZE A1	SCALE 1:1250	STATUS A3	REVISION C01
-------------------------	------------------------	---------------------	------------------------

DRAWING NUMBER
HE551489-GTY-LSI-000-DR-CH-32021



DRAWING INCLUDED FOR COMPLETENESS,
NO WORKS ARE PROPOSED HERE



NOTES

Purpose of use
FOR DCO SUBMISSION

Development Consent Order Number / Document
TR010038/APP/2.4(W)

- THESE PLANS SHOULD BE READ IN CONJUNCTION WITH SCHEDULE 1 (AUTHORISED DEVELOPMENT) TO THE DEVELOPMENT CONSENT ORDER (APPLICATION DOCUMENT REFERENCE TR010038/APP/3.1), THE LAND PLANS (APPLICATION DOCUMENT REFERENCE TR010038/APP/2.2) AND THE ENGINEERING DRAWINGS AND SECTIONS (APPLICATION DOCUMENT REFERENCE TR010038/APP/2.5).
- THE PROPOSED WORKS WILL BE SUBJECT TO DETAILED DESIGN DEVELOPMENT. ANY CHANGES WILL BE LIMITED TO BEING WITHIN THE ORDER LIMITS OR THE RELEVANT LIMITS OF DEVIATION WHERE NOT COINCIDENT WITH THE ORDER LIMITS AND SUBJECT TO THE REQUIREMENTS OF SCHEDULE 2 TO THE DEVELOPMENT CONSENT ORDER (APPLICATION DOCUMENT REFERENCE TR010038/APP/3.1).
- ALL DIMENSIONS ARE IN METRES UNLESS STATED OTHERWISE.

KEY TO SYMBOLS

	ORDER LIMITS		SCHEME DESIGN
	STRUCTURE LOCATION		UTILITIES AND MINOR WORKS LIMIT OF DEVIATION
	AREA NOT INCLUDED IN THE ORDER LIMITS		
	WORK CENTRE LINE		
	NON-LINEAR WORK BOUNDARY		
	COMMENCEMENT OF WORK		
	TERMINATION OF WORK		
	COMPOUND/MATERIAL STORAGE AREA		
	HIGHWAY WORK LIMIT OF DEVIATION		
	ECOLOGICAL MITIGATION		
	ENVIRONMENTAL MITIGATION		

P01	26/11/20	FIRST ISSUE	DPII	JHar	JHar
P02	01/12/20	FIRST ISSUE	DPII	JHar	JHar
P03	26/02/21	DCO SUBMISSION	RO	JHar	MR
P04	11/03/21	DCO SUBMISSION	AKno	MR	MR
C01	11/03/21	DCO SUBMISSION	AKno	MR	MR
REV	DATE	REVISION NOTE	ORG	CHKD	APPD

DESIGNER

CONTRACTOR

CLIENT

PROJECT TITLE

A47 NORTH TUDDENHAM TO EASTON DUALLING

PROJECT STAGE

PCF STAGE 3

DRAWING TITLE

**WORKS PLANS
REGULATION 5(2)(j)
SHEET 22 OF 23**

SUITABILITY

AUTHORISED AS STAGE 3 COMPLETED

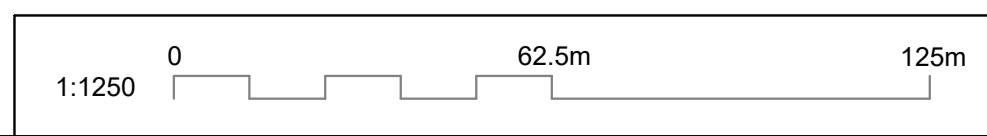
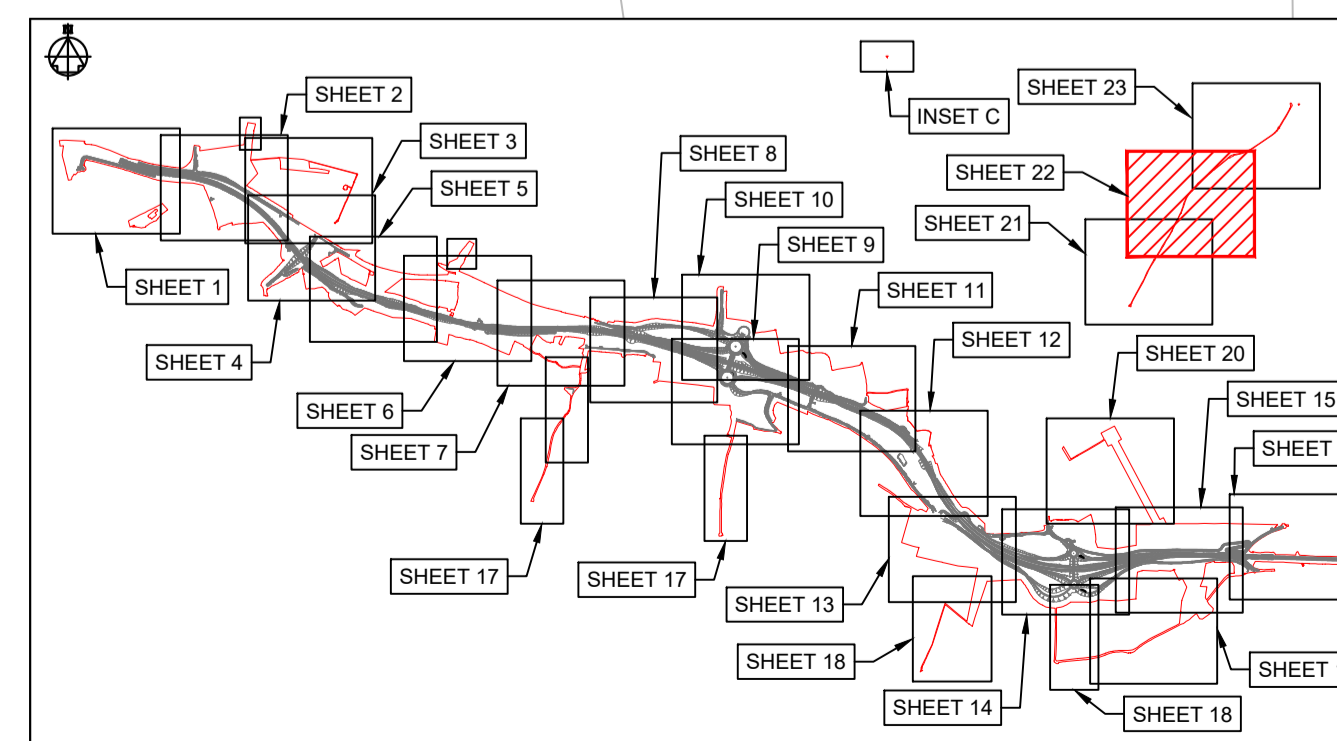
SHEET SIZE	SCALE	STATUS	REVISION
A1	1:1250	A3	C01

DRAWING NUMBER

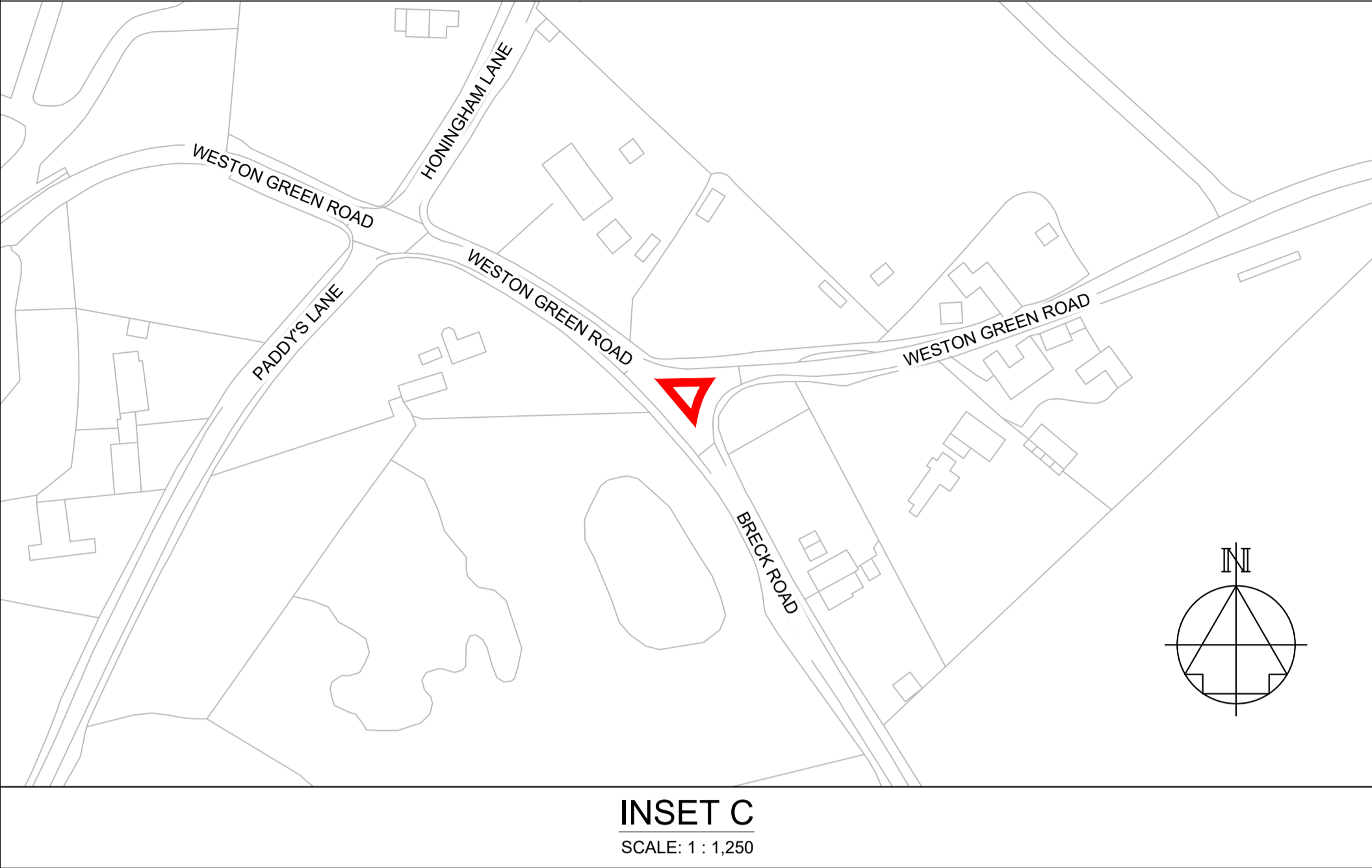
HE551489-GTY-LSI-000-DR-CH-32022

THIS PLAN SHOULD BE READ IN CONJUNCTION WITH THE FOLLOWING LONG SECTIONS DRAWING(S):
NOT APPLICABLE

THIS PLAN SHOULD BE READ IN CONJUNCTION WITH THE FOLLOWING STRUCTURES DRAWINGS:
NOT APPLICABLE

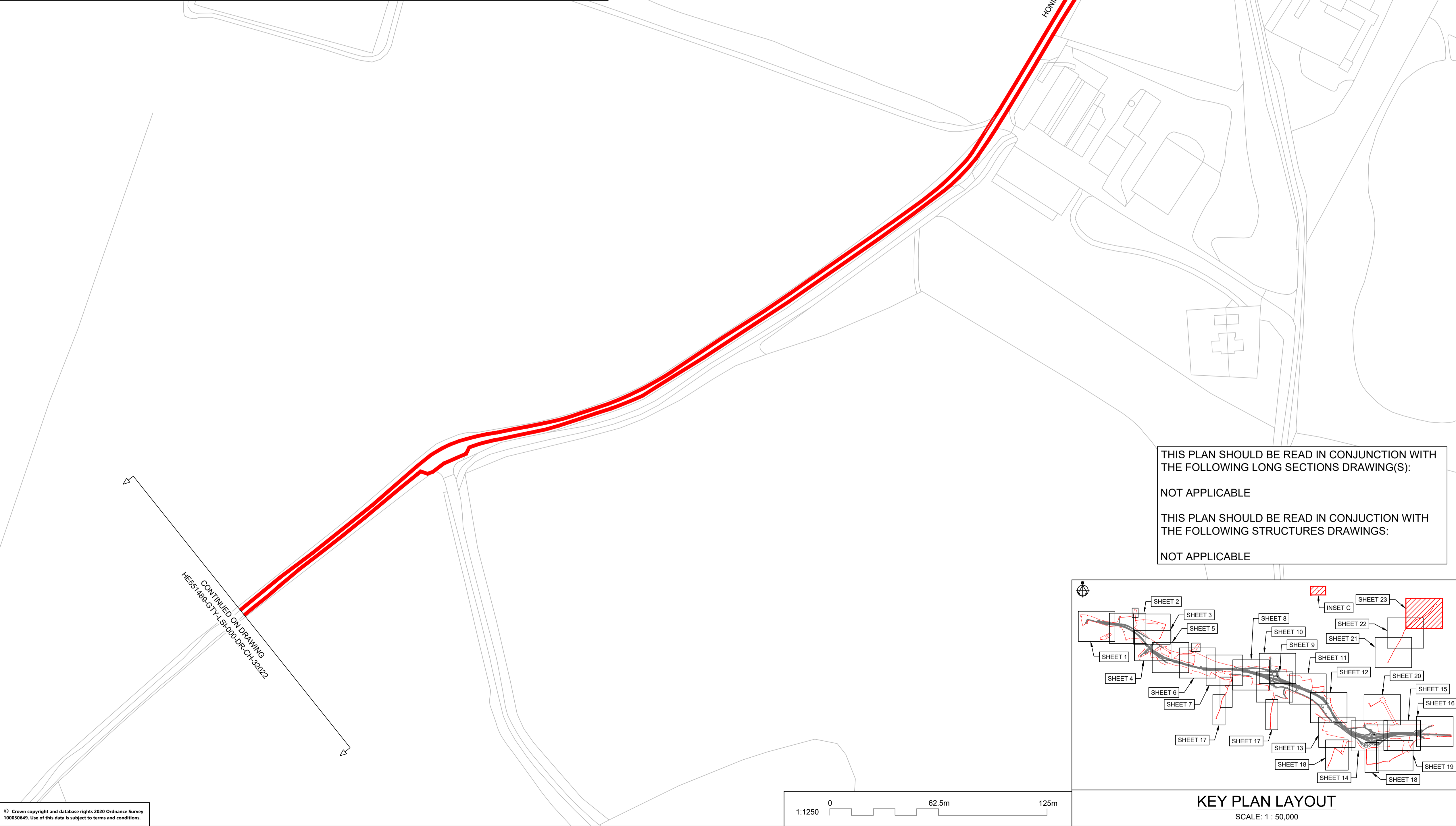


KEY PLAN LAYOUT
SCALE: 1 : 50,000



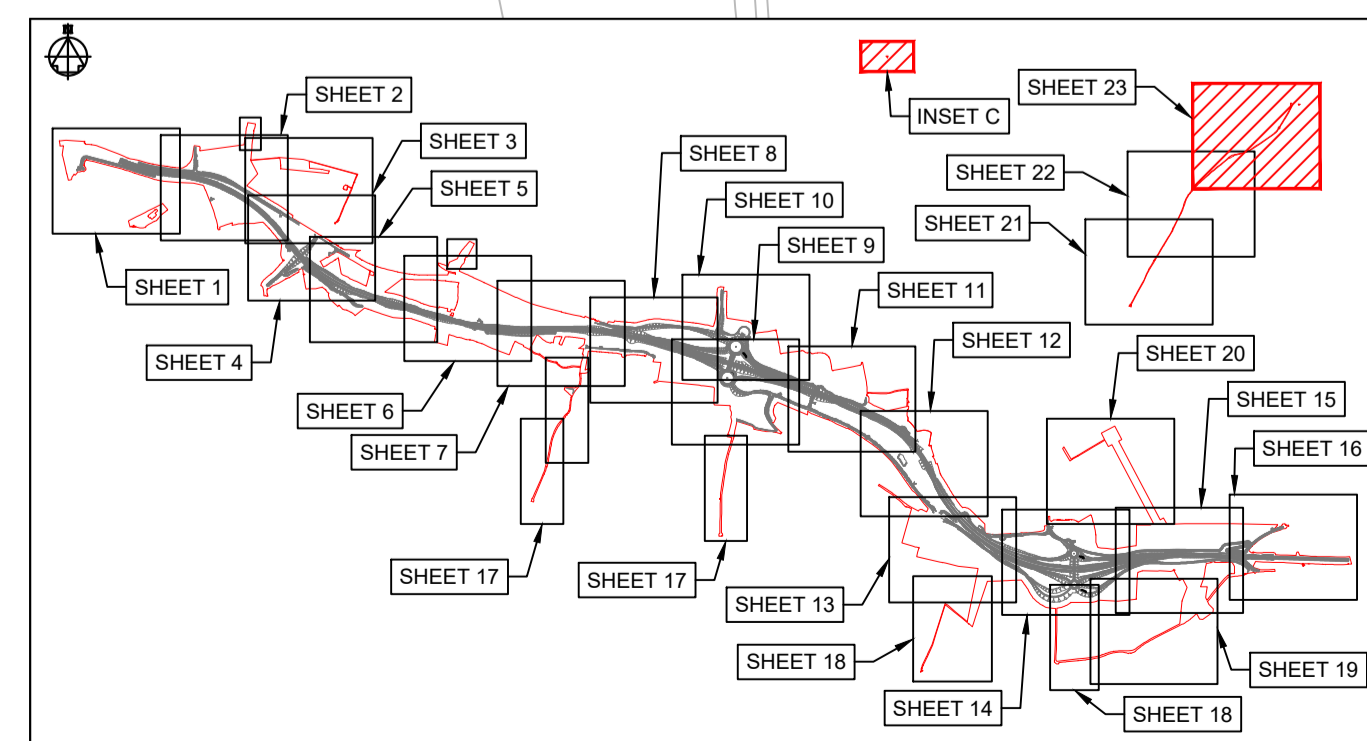
INSET C
SCALE: 1 : 1,250

**DRAWING INCLUDED FOR COMPLETENESS,
NO WORKS ARE PROPOSED HERE**

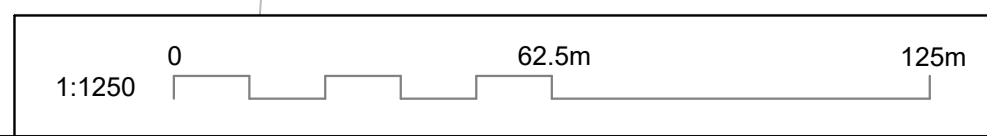


THIS PLAN SHOULD BE READ IN CONJUNCTION WITH THE FOLLOWING LONG SECTIONS DRAWING(S):
NOT APPLICABLE

THIS PLAN SHOULD BE READ IN CONJUNCTION WITH THE FOLLOWING STRUCTURES DRAWINGS:
NOT APPLICABLE



KEY PLAN LAYOUT
SCALE: 1 : 50,000



NOTES

Purpose of use
FOR DCO SUBMISSION

Development Consent Order Number / Document
TR010038/APP/2.4(X)

- THESE PLANS SHOULD BE READ IN CONJUNCTION WITH SCHEDULE 1 (AUTHORISED DEVELOPMENT) TO THE DEVELOPMENT CONSENT ORDER (APPLICATION DOCUMENT REFERENCE TR010038/APP/3.1), THE LAND PLANS (APPLICATION DOCUMENT REFERENCE TR010038/APP/2.2) AND THE ENGINEERING DRAWINGS AND SECTIONS (APPLICATION DOCUMENT REFERENCE TR010038/APP/2.5).
- THE PROPOSED WORKS WILL BE SUBJECT TO DETAILED DESIGN DEVELOPMENT. ANY CHANGES WILL BE LIMITED TO BEING WITHIN THE ORDER LIMITS OR THE RELEVANT LIMITS OF DEVIATION WHERE NOT COINCIDENT WITH THE ORDER LIMITS AND SUBJECT TO THE REQUIREMENTS OF SCHEDULE 2 TO THE DEVELOPMENT CONSENT ORDER (APPLICATION DOCUMENT REFERENCE TR010038/APP/3.1).
- ALL DIMENSIONS ARE IN METRES UNLESS STATED OTHERWISE.

KEY TO SYMBOLS

	ORDER LIMITS		SCHEME DESIGN
	STRUCTURE LOCATION		UTILITIES AND MINOR WORKS LIMIT OF DEVIATION
	AREA NOT INCLUDED IN THE ORDER LIMITS		
	WORK CENTRE LINE		
	NON-LINEAR WORK BOUNDARY		
	COMMENCEMENT OF WORK		
	TERMINATION OF WORK		
	COMPOUND/MATERIAL STORAGE AREA		
	HIGHWAY WORK LIMIT OF DEVIATION		
	ECOLOGICAL MITIGATION		
	ENVIRONMENTAL MITIGATION		

REV	DATE	REVISION NOTE	ORG	CHKD	APPD
P01	26/11/20	FIRST ISSUE	DPII	JHar	JHar
P02	01/12/20	FIRST ISSUE	DPII	JHar	JHar
P03	26/02/21	DCO SUBMISSION	RO	JHar	MR
P04	11/03/21	DCO SUBMISSION	AKno	MR	MR
C01	11/03/21	DCO SUBMISSION	AKno	MR	MR

DESIGNER
SWECO

CONTRACTOR
GallifordTry

CLIENT
**highways
england**

PROJECT TITLE
A47 NORTH TUDDENHAM TO EASTON DUALLING

PROJECT STAGE
PCF STAGE 3

DRAWING TITLE
**WORKS PLANS
REGULATION 5(2)(j)
SHEET 23 OF 23**

SUITABILITY
AUTHORISED AS STAGE 3 COMPLETED

SHEET SIZE	SCALE	STATUS	REVISION
A1	1:1250	A3	C01

DRAWING NUMBER
HE551489-GTY-LSI-000-DR-CH-32023

CONTINUED ON DRAWING
HE551489-GTY-LSI-000-DR-CH-32022